

Board of Adjustment **Notification Plan for** **Case No A-18-900029**



San Antonio City Limits
 Subject Property
 200' Notification Boundary
 Council District: 5



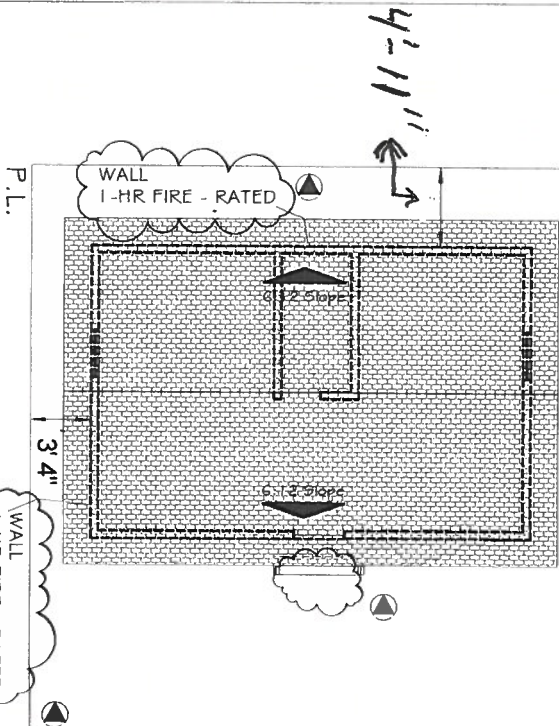
"NOT TO SCALE,
 FOR ILLUSTRATIVE PURPOSES ONLY"

Development Services Department
 City of San Antonio

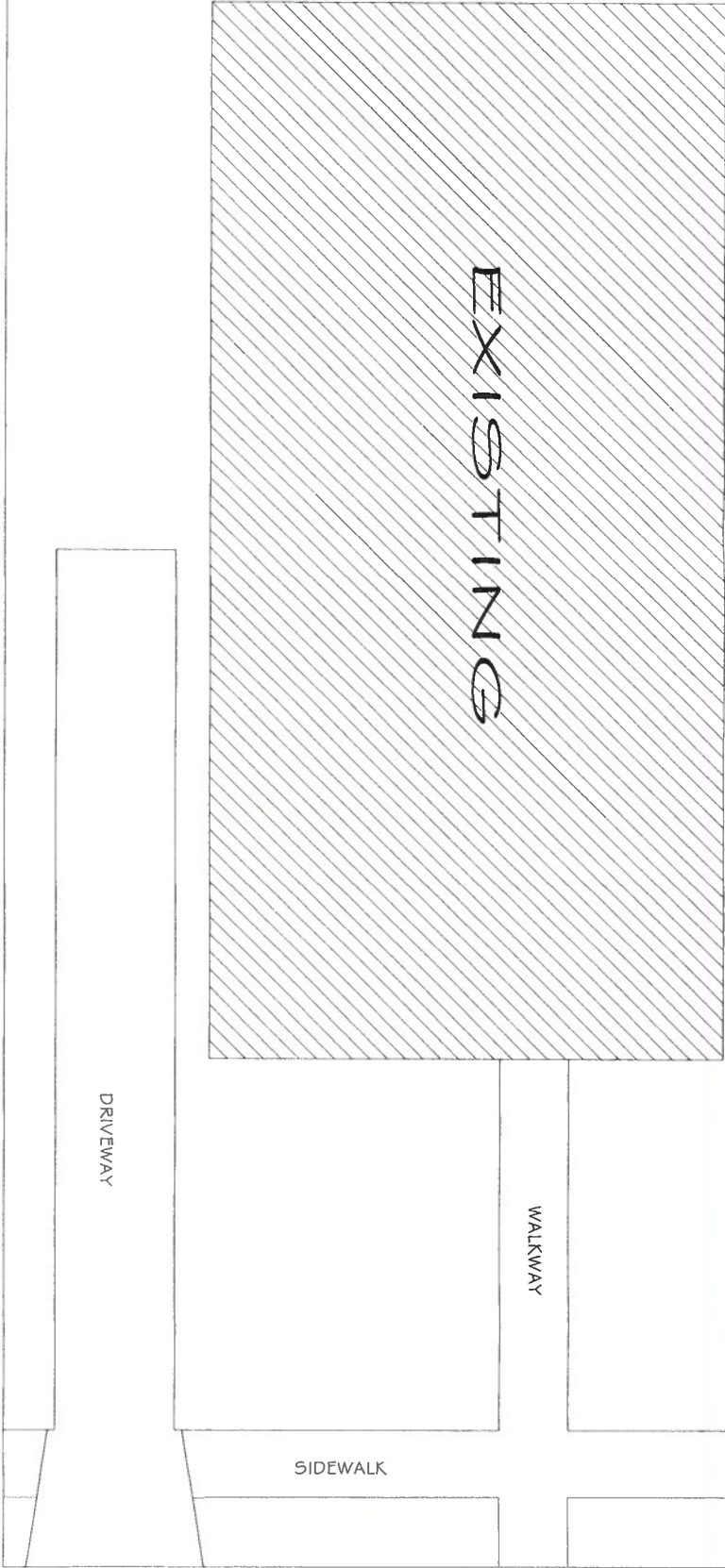
GRAPE LINE

LEGAL DESCRIPTION
NCB 3421, BLK 16, LOT No. E42.5 Ft. of 4

NEW



EXISTING

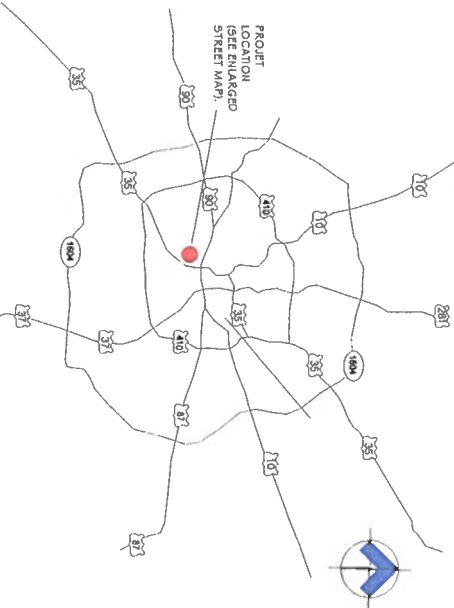


SITE PLAN

P.L. = PROPERTY LINE

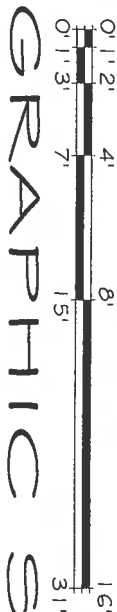


LOCATION :
244 Jennings Ave.

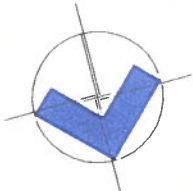


CITY LOCATION MAP- SAN ANTONIO
SCALE N.T.S.
244 Jennings Ave.

GRAPE LINE



GRAPHIC SCALE SCALE 3/32"=1'-0" PRINT 11X17



OWNER
GABRIEL & IRMA ELIZONDO

LOCATION

DATE: 11/12/18
APPR: [Signature]
NO: [Signature]

SITE PLAN

NO.	DESCRIPTIONS:	DATE:	APPR:	NO:	DESCRIPTIONS:	DATE:	APPR:

244 Jennings Ave. San Antonio Tx.

DESIGNER
Rene Mancilla

THE DESIGNER ASSUMES NO RESPONSIBILITY FOR THE ACCURACY OF ANY INFORMATION PROVIDED IN THIS DRAWING. THE DESIGNER IS NOT A LICENSED PROFESSIONAL ENGINEER OR ARCHITECT. ANY INFORMATION PROVIDED IN THIS DRAWING IS FOR INFORMATION ONLY AND SHOULD NOT BE USED FOR ANY OTHER PURPOSE. THE DESIGNER IS NOT A LICENSED PROFESSIONAL ENGINEER OR ARCHITECT. ANY INFORMATION PROVIDED IN THIS DRAWING IS FOR INFORMATION ONLY AND SHOULD NOT BE USED FOR ANY OTHER PURPOSE.

DATE

DATE

DATE

DATE

09/25/2017

DATE

A-002

BOA-18-900029
Subject Property – 244 Jennings Ave.



Subject Property



Subject Property



Subject Property



Subject Property



Adjacent Property



Adjacent Property



Adjacent Property



Adjacent Property



Adjacent Property

