

AN ORDINANCE 2016-12-15-1009

AMENDING THE OFFICIAL ZONING MAP OF THE CITY OF SAN ANTONIO BY AMENDING CHAPTER 35, UNIFIED DEVELOPMENT CODE, SECTION 35-304, OF THE CITY CODE OF SAN ANTONIO, TEXAS BY CHANGING THE ZONING DISTRICT BOUNDARY OF CERTAIN PROPERTY.

* * * * *

WHEREAS, a public hearing was held after notice and publication regarding this amendment to the Official Zoning Map at which time parties in interest and citizens were given an opportunity to be heard; and

WHEREAS, the Zoning Commission has submitted a final report to the City Council regarding this amendment to the Official Zoning Map of the City of San Antonio; **NOW THEREFORE**,

BE IT ORDAINED BY THE CITY COUNCIL OF THE CITY OF SAN ANTONIO:

SECTION 1. Chapter 35, Unified Development Code, Section 35-304, Official Zoning Map, of the City Code of San Antonio, Texas is amended by changing the zoning district boundary of Lot 26, Block 50, NCB 2744 from "C-2 NA AHOD" Commercial Non-Alcoholic Sales Airport Hazard Overlay District to "C-1 CD AHOD" Light Commercial Airport Hazard Overlay District with Conditional Use for a Tattoo Parlor.

SECTION 2. The City Council finds as follows:

- A. The conditional use will not be contrary to the public interest.
- B. The conditional use will not substantially nor permanently injure the appropriate use of adjacent conforming property in the same district.
- C. The conditional use will be in harmony with the spirit and purpose for conditional uses as set forth in Section 35-422, Conditional Zoning, of the Unified Development Code.
- D. The conditional use will not substantially weaken the general purposes of the regulations as set forth in Section 35-422, Conditional Zoning, of the Unified Development Code.
- E. The conditional use will not affect adversely the public health, safety and welfare.

SECTION 3. The City Council finds that the following conditions shall be met to insure compatibility with the surrounding properties:

- A. All on-site lighting shall be directed onto the site and point away from any residential zoning or uses using 90-degree or less cut-off fixtures.
- B. Hours of Operation shall be from 9 am to 10 pm.
- C. All garbage service to be screened from residential uses.
- D. No temporary signage.

SECTION 4. The City council approves this Conditional Use so long as the attached site plan is adhered to. A site plan is attached as **Exhibit "A"** and made a part hereof and incorporated herein for


all purposes.

SECTION 5. All other provisions of Chapter 35 except those expressly amended by this ordinance shall remain in full force and effect including the penalties for violations as made and provided for in Section 35 -491.

SECTION 6. The Director of Development Services shall change the zoning records and maps in accordance with this ordinance and the same shall be available and open to the public for inspection.

SECTION 7. This ordinance shall become effective the 26th day of December 2016.

PASSED AND APPROVED this 15th day of December 2016.



M A Y O R


Ivy R. Taylor

ATTEST:



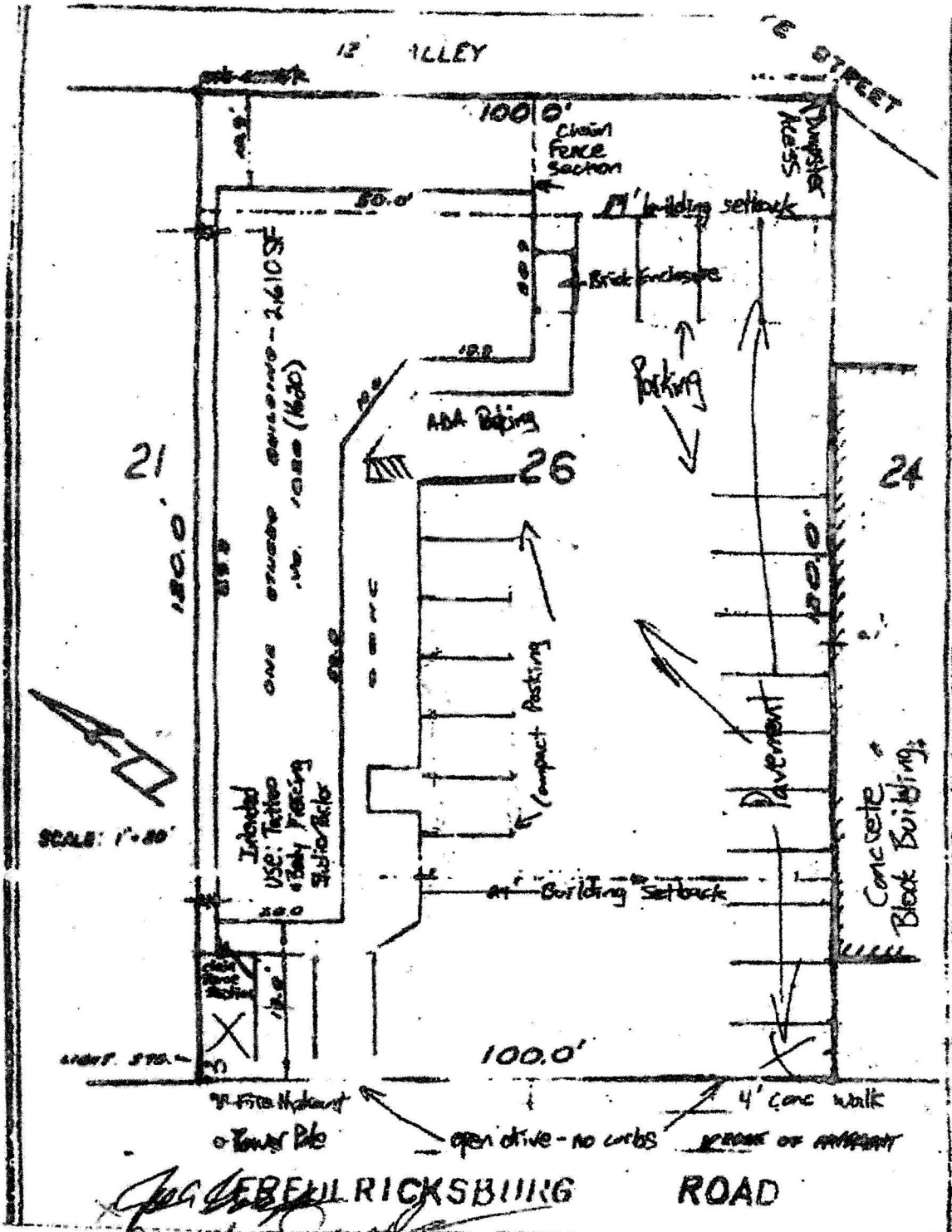
Leticia M. Vacek, City Clerk

APPROVED AS TO FORM:



for City Attorney

Agenda Item:	Z-2						
Date:	12/15/2016						
Time:	02:19:36 PM						
Vote Type:	Motion to Appr w Cond						
Description:	ZONING CASE # Z2017002 CD (Council District 1): An Ordinance amending the Zoning District Boundary from "C-2 NA AHOD" Commercial Nonalcoholic Sales Airport Hazard Overlay District to "C-1 CD AHOD" Light Commercial Airport Hazard Overlay District with Conditional Use for a Tattoo Parlor on Lot 26, Block 50, NCB 2744, located at 1620 Fredericksburg Road. Staff and Zoning Commission recommend Approval with Conditions.						
Result:	Passed						
Voter	Group	Not Present	Yea	Nay	Abstain	Motion	Second
Ivy R. Taylor	Mayor		x				
Roberto C. Treviño	District 1		x			x	
Alan Warrick	District 2		x				x
Rebecca Viagran	District 3		x				
Rey Saldaña	District 4		x				
Shirley Gonzales	District 5		x				
Ray Lopez	District 6		x				
Cris Medina	District 7		x				
Ron Nirenberg	District 8		x				
Joe Krier	District 9		x				
Michael Gallagher	District 10		x				



I, John DeBenedictis, the property owner, acknowledge that this site plan submitted for the purpose of rezoning this property is in accordance with all applicable provisions of the Unified Development Code. Additionally, I understand that City Council approval of a site plan in conjunction with a rezoning case does not relieve me from adherence to any/all City adopted Codes at the time of plan submittal for building permits.