

AN ORDINANCE **2016-02-18-0106**

AUTHORIZING THE TEMPORARY CLOSURE OF CERTAIN STREETS IN CONNECTION WITH THE 2016 FIESTA SAN ANTONIO CELEBRATION; APPROVING THE LOCATIONS, DATES AND TIMES FOR THE FIESTA CARNIVAL AND OFFICIAL FIESTA EVENTS, AND RELATED REQUIREMENTS AND CONDITIONS; APPROVING THE FIESTA PARADE ROUTES.

* * * * *

WHEREAS, San Antonio's annual Fiesta San Antonio Celebration, through the dedicated efforts of many civic-minded persons and nonprofit organizations, has achieved state wide, national, and international recognition as one of the outstanding festival events in our nation; and

WHEREAS, Ordinance No. 2008-02-0125 of February 21, 2008, set the dates for Fiesta San Antonio for the years 2009 through 2018, designated the Fiesta San Antonio Commission as the planning and coordinating organization for the event, provided for and allocated financial support to Fiesta events, adopted regulations for Fiesta events, and made other provisions in connection with Fiesta; and

WHEREAS, planning is underway for the 2016 Fiesta San Antonio, and it is necessary to approve certain events, close streets to vehicular traffic in connection with certain events, approve the dates, times and locations for events, including the Fiesta Carnival, and declaring the rules, rates, regulations and conditions for staging these events; and also to approve the Fiesta Parade Routes and close streets to vehicular traffic in connection with the Fiesta Parades; and

BE IT ORDAINED BY THE CITY COUNCIL OF THE CITY OF SAN ANTONIO:

SECTION 1. In support of an initiative by the Texas Department of Transportation to inform and protect the interests of the citizens of San Antonio, all Fiesta San Antonio Commission participating member organizations are encouraged to place the slogan "Fiesta Safe, Drive Sober" on cups and other collateral material distributed during the 2016 Fiesta San Antonio. This is the 19th year the Texas Department of Transportation has sponsored this public information campaign highlighting the need to actively promote and provide public notice to celebrate responsibly during Fiesta 2016.

SECTION 2. Funding for this ordinance is available as part of the Fiscal Year 2016 budget per the table below.

Amount	General Ledger	Cost Center	Fund
\$29,980.50	5201040	1901010001	11001000
\$48,500.00	5204070	2615020001	11001000
\$30,504.00	5301010	2615020001	11001000
Total Amt \$108,984.50			

SECTION 3. Payment not to exceed the budgeted amount is authorized to the Fiesta Commission and should be encumbered with a purchase order.

SECTION 4. The following Fiesta events are approved for the dates and times as set forth below. The listed public streets and right-of-ways shall be closed to vehicular traffic during the

dates and times indicated to facilitate the events and their use of the public property. For the events listed in this section, no carnivals or games are permitted on public right-of-way. Additionally, other than City approved contractors, no use, including but not limited to, amplification and public demonstrations, will be allowed in public right of way in and around the Carnival and Alamodome area. At any time the City's right-of-ways are closed or partially closed, all Official Fiesta Events are obligated to adhere to the City's latest barricade standards and specifications.

1. FIESTA-FIESTA AT THE ALAMO: BLOCK PARTY PERMIT REQUIRED

THURSDAY, APRIL 14, 2016 9:00 A.M. TO MIDNIGHT

Alamo Street between Commerce Street and Houston Street

East Crockett between Alamo and Losoya Street

Houston between Alamo and 3rd

Blum / Crockett between Alamo and Entrance to the Menger Hotel

Event Hours:

5:00 P.M. TO 9:00 P.M.

2. SOUTHWEST SCHOOL OF ART FIESTA ARTS FAIR:

FRIDAY, APRIL 15, 2016 8:00 A.M. TO 6:00 P.M. and

SUNDAY, APRIL 17, 2016 5:00 P.M. TO 10:00 P.M.

Augusta between Navarro and Giraud closed to through traffic.

Augusta between Giraud and Convent open to **one-way** traffic **southbound** to allow parking on the east side of Augusta.

Police officers stationed at all times at Augusta & Giraud and at Augusta & Convent.

SATURDAY, APRIL 16, 2016 9:00 A.M. TO 6:00 P.M. and

SUNDAY, APRIL 17, 2016 10:00 A.M. TO 5:00 P.M.

Augusta between Giraud and Convent open to **two-way** traffic.

Police officers stationed at all times at Augusta & Navarro and at Augusta & Giraud.

Off-duty officers will be required to direct vehicular and pedestrian traffic, and must be at their posted locations throughout the entire duration of the requested street closures. The daily placement and daily removal of all traffic control devices shall only be done by the certified barricade company, at the expense of the event sponsor. Augusta Street from Convent to Navarro shall be open to two-way traffic during non-event hours.

3. NIGHT IN OLD SAN ANTONIO:

Presa St. The following streets will be closed beginning Saturday, April 16, 2016 at 8:00 a.m. to 9:00 p.m. on Sunday, April 24, 2016; South Presa Street from Market Street to Nueva Street. South Presa Street from Nueva St. to Arcienga St will be made a one-way southbound during event hours only (4:00 p.m. until 12:00 midnight- April 19, 2016 through April 22, 2016).

Alamo St. The following streets will be closed beginning Sunday, April 17, 2016 at 6:00 a.m. to 12:00 noon on Saturday, April 23, 2016; A total closure of southbound Alamo Street between Villita and Nueva Street. The southbound lanes of Alamo St. between Market and Villita will remain open to thru traffic to access the Hilton Hotel.

The northbound curb lane of Alamo Street next to the median between Villita and Nueva will also be closed for service vehicles and storage trailers designated for NIOSA.

The northbound lanes of Alamo St. between Market and Cesar Chavez Streets shall be closed to thru traffic April 19, 2016 to April 22, 2016 between the hours of 5:00 p.m. and 12:00 midnight. Access to the Alamo Lot will be allowed at Arciniega at Alamo Street. Parking passes for north curb lane between Nueva Street and Cesar Chavez Street can be obtained from SAPD Traffic.

Nueva St. The following streets will be closed beginning Saturday, April 16, 2016 at 8:00 a.m. to 9:00 p.m. on Sunday, April 24, 2016: the median and west bound lanes of Nueva Street from South Alamo Street to 235 feet west of South Presa Street; The inside eastbound lane of Nueva will be closed from Presa St. to 107' feet east of Navarro St., Tuesday, April 19, 2016 thru Friday, April 22, 2016 between the hours of 4 p.m. to midnight. The southern eastbound lane of Nueva will be available for vehicular access to the Fairmont Hotel and St. John's Lutheran Church.

Market St. VIA will use the south curb lane of Market Street between Alamo and Convention Way to drop off Park-n-Ride riders. VIA will provide their own security for their buses and drop off area.

River Walk Areas: NIOSA is approved to expand the controlled area during event hours only (4:30 p.m. until 10:30 p.m.- April 19, 2016 through April 22, 2016), to include the Bombach walkway in-between the Little Rhein Steakhouse and the Hilton Palacio Hotel leading from S. Alamo street walkway down to the river walk area. NIOSA may also erect two (2) gate locations beginning at 4:30 p.m. until 10:30 p.m. each event night along the south bank of the river walk at (1) the Hilton/Little Rhein sidewalk landing, and (2) at a point approximately fifty (50) feet west of the Arneson River Theater Iron Gate, also on the south bank of the San Antonio river.

4. **FIESTA DE LOS REYES AT MARKET SQUARE:** Beginning at 10:00 p.m. on Thursday, April 14, 2016, through 5:00 p.m. on Monday April 25, 2016 San Saba Street between Dolorosa and West Commerce Street will be closed entirely, to include sidewalks and roadway.

During the closure of San Saba St. between Dolorosa and W. Commerce St., a certified peace officer will be required to man the traffic barricades during the following dates and times:

Friday, April 15, 2016 from 7:00 a.m. to 10:00 p.m.

Saturday, April 16, 2016 to Sunday April 26, 2016 from 7:00 a.m. to 10:00 p.m., each day

Monday, April 25, 2016 from 7:00 a.m. to 5:00 p.m.,

NO SIDEWALKS OR TRAFFIC LANES SHALL BE CLOSED AT ANY OTHER PERIOD OTHER THAN THE DATE AND TIME INDICATED BY THIS ORDINANCE.

Fiesta De Los Reyes at Market Square Approved Event Hours of Operation (Reference City Ordinance 2010-12-09-1035):

April 15-22, 2016: 10:00 a.m. to 12:00 midnight

April 23, 2016: 10:00 a.m. to 1:00 a.m.

April 24, 2016: 10:00 a.m. to 12:00 midnight

Pecos Street: The area from the "Tour Bus Loading Zone" to the temporary fence erected under IH-35 ramp shall be used for parking **by permit only** as issued by the City of San Antonio Transportation & Capital Improvements Traffic Engineering Division, for Market Square vehicles relating to the Fiesta De Los Reyes at Market Square event. A band stage and a large trailer for the speaker system can be provided, but the semi-tractor rig and other

associated non-conforming vehicles must be elsewhere. Parking on City sidewalks and Gateway Plaza and other Plaza pedestrian walkways **WILL NOT BE AUTHORIZED AND STRICTLY ENFORCED BY SAPD AND CENTER CITY DEVELOPMENT & OPERATIONS PARKING ENFORCEMENT PERSONNEL.**

Santa Rosa St. Center Median: a fence which is a minimum of 6' will be erected to prevent pedestrians from crossing Santa Rosa mid-block between Commerce and Dolorosa.

Approved Vendor Service Vehicle Parking: Commercial vendor's service vehicles with a paid valid affixed commercial placard and displayed valid parking permit (parking meter bag) issued by the City of San Antonio (Transportation & Capital Improvements Department Traffic Engineering) will be authorized to park at the following locations:

On the west bound, south curb lane of W. Commerce between Santa Rosa and San Saba Streets (6 vehicles or trucks)

On the west bound, south curb lane of W. Commerce between Pecos and Leona Streets (2 trucks). Any item put on the street that is not considered a motor vehicle must be approved by SAPD, Center City Development, and TCI Traffic Engineering. Proper barricading must be afforded any item placed on the street using the TMUTC as a guide.

On the north bound, east curb lane of San Saba just north of Dolorosa (1 trailer)

On the west curb lane of San Saba between Commerce and Houston (1 trailer and 2 vehicles)

On north side of Dolorosa between San Saba and Santa Rosa (1 trailer and 2 trucks)

On north side of Dolorosa from San Saba to Santa Rosa between the hours of 7:00 a.m. to 3:00 p.m. on weekdays and 7:00 a.m. to 9:00 a.m. weekends.

On the west curb lane of San Saba between Dolorosa and Nueva. (Band vehicles only)

The serving, loading and/or unloading of any parked trailers on Dolorosa Street during event operations will be hereby prohibited and violators will be towed at owner's expense.

The parking on the south side of Dolorosa St. shall be restricted between San Saba and Santa Rosa streets. Strict enforcement will begin at 3:00 p.m. on weekdays and 9:00 a.m. on weekends. **Absolutely no beer trucks or trailers will be permitted to park on the south curb at any time.**

5. **ST. MARY'S OYSTER BAKE:**

The following streets shall be closed on Friday, April 15, 2016 from 3:30 p.m. to 11:00 p.m. and on Saturday, April 16, 2016 from 9:30 a.m. to 11:00 p.m.

Marquette Street from 36th Street to Camino Santa Maria

- Overhill Street from 36th Street to Camino Santa Maria
- Camino Santa Maria from Colgate to Wake Forest (westside curb only for VIA bus parking, twelve foot (12') width, from face of curb)
- Overhill, from Hillcrest to 36th Street
- Marquette, from Hillcrest to 36th Street
- Riverdale, from Hillcrest to 36th Street
- Bangor, from Hillcrest to 36th Street
- Globe, from Hillcrest to 36th Street
- Continental, from Hillcrest to 36th Street
- Lark, from Hillcrest to 36th Street
- Brandywine, from Hillcrest to 36th Street
- Belfair from Woodlawn Ave. to Overhill Dr.
- Overhill Drive from Camino Santa Maria St. to Duke Ave.
- Marquette Dr. from Camino Santa Maria St. to Duke Ave.

- Wake Forrest Dr. from Camino Santa Maria St. to Stone Gate
- Fordham Ave. from Camino Santa Maria St. to Notre Dame Dr.
- Norte Dame Dr. from Overhill Dr. to Stone Gate
- Duke Ave. from W. Woodlawn Ave. to Stone Gate

All traffic control devices will be the responsibility of St. Mary's University.

6. **PILGRIMAGE TO THE ALAMO: PROCESSION PERMIT REQUIRED.** Auditorium Circle and Alamo Plaza from East Houston Street to Crockett Street. Parkway will be restricted or prohibited on Martin Street from Jefferson Street to Navarro Street and Jefferson Street to Houston Street. The streets will be closed on Monday, April 18, 2016 from 3:00 p.m. until 5:30 p.m.
7. **PARADES: BATTLE OF FLOWERS AND FIESTA FLAMBEAU: PROCESSION PERMIT REQUIRED.** Both parades will follow this route: assemble at E. Grayson to Broadway, south on Broadway, east on 3rd Street, south on Alamo Street, west on Commerce, north on Santa Rosa to Martin, disband on Martin. 10th Street from Avenue B to N. Alamo will be closed Friday April 22, 2016 from 6:00 a.m. until 2:00 a.m. Sunday April 24, 2016.
8. **BLEACHERS/RISERS:**

Alamo Street between Houston and Commerce will have curbside northbound lane closed from 9:00 a.m. to 9:00 p.m. on Friday, April 15, 2016, and from 1:00 p.m. to 9:00 p.m. on Tuesday, April 19, 2016 for bleacher set up. East curb lane of Alamo Street between Houston and Travis will be closed starting at 10:00 a.m. Wednesday, April 20, 2016 through 3:00 p.m. on Sunday, April 24, 2016.

Broadway from Jones Avenue to 10th Street, one lane on the northbound east side (Maverick Park curb lane) will be closed on Monday, April 18, 2016 from 9:00 a.m. to Midnight Tuesday, April 26, 2016.

Broadway from Newell Avenue to Roy Smith Street, two lanes on the southbound west side will be closed on Wednesday, April 20, 2016 from 9:00 a.m. until Saturday, April 24, 2016 at 6:00 a.m. for bleacher installation.

Forming Area: Access to forming area shall be limited to parade participants, parade organizers, residents and business employees living or working within the formation area and emergency personnel – This includes **both** vehicular and pedestrian traffic.

Broadway between Jones and Josephine streets
Ave B between Jones and Mill Race Streets
Ave A between San Antonio River and Josephine Street
Elmira between St. Mary's and Josephine Streets
Newell between Elmira and Broadway
Camden between Jones and Newell
Quincy between Jones and Schiller
McClane between Euclid and Quincy
Park Avenue between Euclid and the San Antonio River
Myrtle Street between Euclid and the San Antonio River
Locust between Euclid and Elmira
Grayson between Euclid and Alamo Streets
Isleta between Grayson and Josephine Streets
Karnes between Newell and Josephine Streets
Pearl Parkway between Ave A and Broadway
Roy Smith between Broadway and the San Antonio River

Disbanding Area: Access to the Disbanding area shall be limited to parade participants, parade organizers, residents and business employees living or working within the disbanding area and emergency personnel – This includes **both** vehicular and pedestrian traffic.

Martin between IH-35 and Flores Street
Cameron between IH 35 and Travis Streets
Salinas between Flores and Cameron Streets
San Saba between Houston and Martin Streets
Columbus between Martin and Cameron Streets
Kingsbury between Cameron and Flores Streets
Quincy between Martin and Cameron Streets

Forming and Disbanding Area access restrictions for the Battle of Flowers parade begins at 8:00 a.m. and ends at the conclusion of the parade on Friday, April 22, 2016. Access restrictions for the Fiesta Flambeau parade begin at 3:30 p.m. and ends at the conclusion of the parade on Saturday, April 23, 2016.

No parade street chair vendors, chair suppliers or individuals will be allowed to place or store Parade Street Chairs on the City's right of way (City sidewalks) on or before Thursday, April 21, 2016 at 3:00 p.m. A further limitation is placed on Santa Rosa Street between West Commerce and Martin Street (either side). Placement or storage of chairs will not be allowed in this location prior to Friday, April 22, 2016 at 1:00 a.m. The San Antonio Police Department will be enforcing this restriction. Any chairs placed or stored earlier than these specified times will be subject to impoundment.

The public streets and right-of-ways indicated on the 2016 Fiesta Parade Route shall be closed to vehicular traffic during the aforementioned dates, at times specified by the Chief of Police, to facilitate the event and its use of the public property. Once the parade route is closed and it has been deemed safe by the Chief of Police, or his designee, chairs will be allowed in the roadway. Generally, street chairs can be placed for parade viewing from 9:00 a.m. on Friday, April 22, 2016 until the conclusion of the Battle of Flowers parade, and from 4:30 p.m. on Saturday, April 23, 2016 until the conclusion of the Fiesta Flambeau Parade. **No street chair sections will obstruct cross walks. The City's right of way, including all sidewalks, along Santa Rosa Street between Commerce Street and Martin Street has been designated as a Free Zone for parade viewing. No individuals will be permitted to sell seating in this area.**

Participants and spectators shall be bound by Article XVII Section 19-638 (Public Conduct During Parades)

In 2010, the City along with the Fiesta Commission established a pilot Tobacco & Alcohol Free Zone (TAF Zone) where alcohol and tobacco were prohibited along the parade route. In 2011 the zones were extended to two locations. The TAF Zones have been successful and are recommended again this year. The TAF Zone located at 100 W. Commerce sold by, a local non-profit. The second TAF Zone is located on N. Alamo from Travis to Houston where seats are sold by another non-profit organization, and the parade organizations (Battle of Flowers® Association and Fiesta Flambeau® Association).

On January 19, 2012, the City Council authorized prohibiting smoking within the public right of way, and in any seats within the public right of way or on city property, along the Texas Cavaliers' River Parade, the Fiesta Battle of Flowers Parade, and the Fiesta Flambeau Parade routes, with the exception of leased patio space along the River Parade route. The City has coordinated with the Fiesta Commission on public outreach efforts. In addition,

Solid Waste Management Department staff is working with the Fiesta Commission's Fiesta Verde Committee to improve trash collection and recycling efforts along the parade routes.

9. KING WILLIAM FAIR: BLOCK PARTY PERMIT REQUIRED.

A 20-foot fire lane will be maintained on all closed streets. By 12:00 P.M. (noon) on Thursday, April 21, 2016, "no parking" signs will be installed on those streets to be closed that are north and west of Alamo Street. The following streets will be closed to thru traffic at 7:00 a.m. on Friday, April 22, 2016, until 10:00 p.m. on Saturday, April 23, 2016.

- East Guenther from South Alamo to South Main
- King William from East Guenther to South St. Mary's
- Madison from East Guenther to South St. Mary's
- Washington from Arsenal to Turner
- East Johnson from South Main (San Antonio River) to South Alamo
- West Johnson from San Antonio River to City Street (barricade at south side of City St)
- East Sheridan from the San Antonio River to South Alamo
- Beauregard from Washington to South Alamo
- Turner from Washington to South Alamo
- Pancoast from Washington to Cesar Chavez
- Arsenal from South Main Street to Washington
- City from West Sheridan to Arsenal

Any item put on the street that is not considered a motor vehicle must be approved by SAPD, Center City Development, and TCI Traffic Engineering. Proper barricading must be afforded any item placed on the street using the TMUTC as a guide.

The following streets will be closed to thru traffic from 6:00 a.m. to 12:00 noon (or until the conclusion of the King William Fair parade) on Saturday, April 23, 2016: **PROCESSION PERMIT REQUIRED.**

- Eagleland from South St. Mary's to East Guenther
- East Guenther from Eagleland to South Alamo
- Wickes from Eagleland to South Alamo
- South Alamo St. from Probandt to Pereida Street
- Adams from Eagleland to Pereida Street

By Friday night, April 22, 2016, "no parking" signs will be installed on those streets south and east of Alamo Street that will have limited parking effective the following day. In addition to the 100 block of Mission Street, which currently prohibits parking on both sides of the street; parking on both sides of the 100 block of Wickes and the 100 block of Adams will be prohibited on Saturday, April 23, 2016. Parking on the following streets will be permitted on the west (river) side of the street on Saturday, April 23, 2016 (meaning that "no parking" signs will be installed on the east (non-river) side of the streets:

- East Guenther (from 400 to 800 blocks)
- Wickes (after the 100 block)
- Mission (after the 100 block)
- Cedar (after the 100 block)

Parking on the following streets will be permitted to the south side of the street (facing Brackenridge High School on Eagleland Street) on Saturday, April 23, 2016 (meaning that "no parking" signs will be installed on the north (non-high) school) side of the street: Constance; Forcke; Stieren; Barbe; Fir and Claudia Street

10. FIESTA SAN FERNANDO

North curb lane of Dolorosa Street from Flores Street to West Main Plaza crosswalk, north curb lane of West Market Street from East Main Plaza crosswalk to river bridge, restricted parking along north curb lane of Dolorosa Street between West Main Plaza crosswalk and East Main Plaza crosswalk Tuesday April 19, 2016 7:00 a.m. until 3:00 a.m. Sunday April 24, 2016.

Flores Street east curb lane from Dolorosa Street to center street crosswalk Friday April 22, 2016 from 9:30 a.m. to 3:00 a.m. Sunday April 24, 2016.

Approved Hours of Operation:

Wednesday April 20, 2016: 12:00 p.m. until 12:00 Midnight P

Thursday April 21, 2016: 12:00 p.m. until 12:00 Midnight

Friday April 22, 2016: 12:00 p.m. until 12:00 Midnight

Saturday April 23, 2016: 12:00 p.m. until 1:00 a.m.

No carnival rides or games shall be located on Main Ave. or within Main Plaza Park or other public rights of way. Any item put on the street that is not considered a motor vehicle must be approved by SAPD, Center City Development, and TCI Traffic Engineering Division. Proper barricading must be afforded any item placed on the street using the TMUTC as a guide.

11. **FIESTA FUNDAY SUNDAY PARADE:** Two lanes of DeZavala Road from the west school driveway at the traffic light to Brandeis Street. The event will be held on the campus of Clark High School, 5150 DeZavala Road. Parade begins at 12:00 p.m. and ends at 12:30 p.m. (noon) Sunday, April 24, 2016.
12. **10th STREET RIVER FEST – SAM HOUSTON VFW POST 76: BLOCK PARTY PERMIT REQUIRED.** 10th street from Gate entrance of VFW Post 76 to Avenue B, Thursday, April 21, 2016 thru Sunday, April 23, 2016 from 12:00 p.m. (noon) to 12:00 a.m. (midnight) each day. No carnival rides or games shall be located on Ave B or other public right of way.
13. **EARTH DAY AT WOODLAWN LAKE:** Event will be held at Woodlawn Lake Park on Saturday, April 16, 2016 from 9:00 a.m. to 2:00 p.m. (No street closures required)
14. **SAN JOSE MISSION FEST: BLOCK PARTY PERMIT REQUIRED.** San Jose Drive between Napier Ave. and Roosevelt Drive, and 701 E. Pyron Ave. between San Jose Drive to Zerm Rd., Sunday April 24, 2016, 6:00 a.m. to midnight.
15. **THE DECO DISTRICT ARTS AND MUSIC FESTIVAL: BLOCK PARTY PERMIT REQUIRED.** The following roads will be closed from 7:00 a.m. on Sunday, April 18, 2016 to midnight.
 - Beal St. from 200 block to 400 block
 - W. Lynwood from Fredericksburg to Beal
 - W. Lynwood from Buckeye to Brad
 - Parkmoore Ct. between Beal and Brad
 - Brad from W. Rosewood to Beal
16. **UNITED WAY KIDS FESTIVAL: BLOCK PARTY PERMIT REQUIRED.** Burnet Street from Hackberry to N. Olive on Saturday, April 23, 2016 from 8:00 a.m. to 4:00 p.m. will be closed to all traffic.
17. **THROWBACK FIESTA: BLOCK PARTY PERMIT REQUIRED.** East Jones between Broadway and North Alamo, and Tenth Street between Broadway and North Alamo will be closed on Sunday, April 17, 2016 at 1:00 p.m. and will remain closed until 1:00 a.m. on Monday, April 18, 2016.

SECTION 5. The 2016 Carnival shall conform to the following schedule and requirements. The Fiesta Commission must enforce these schedules and requirements through its contract for the carnival concession. A copy of the approved Carnival layout is attached hereto and incorporated herein as **Attachment 1**.

1. The approved hours of operation are as follows. These hours are subject to modification through approval of the City Manager or designee.

Day	Date	Hours of Operation	Description
Thursday	April 14, 2016	6:00 p.m. until 11:00 p.m.	"Pay One Price" \$22.00 Wrist Band Night.
Friday	April 15, 2016	5:00 p.m. until 12:00 midnight	"Pay One Price" \$22.00 Wrist Band Night
Saturday	April 16, 2016	11:00 a.m. until 12:00 midnight	"Pay One Price" \$25.00 Wrist Band Night
Sunday	April 17, 2016	11:00 a.m. until 11:00 p.m.	"Pay One Price" \$25.00 Wrist Band Night
Monday	April 18, 2016	6:00 p.m. until 11:00 p.m.	"Pay One Price" \$22.00 Wrist Band Night.
Tuesday	April 19, 2016	6:00 p.m. until 11:00 p.m.	"Pay One Price" \$22.00 Wrist Band Night.
Wednesday	April 20, 2016	5:00 p.m. until 12:00 midnight	"Dollar Day"
Thursday	April 21, 2016	5:00 p.m. until 12:00 midnight	"Pay One Price" \$22.00 Wrist Band Night.
Friday	April 22, 2016	11:00 a.m. until 12:00 midnight	"Pay One Price" \$22.00 Wrist Band Night
Saturday	April 23, 2016	11:00 a.m. until 12:00 midnight	"Pay One Price" \$25.00 Wrist Band Night
Sunday	April 24, 2016	11:00 a.m. until 11:00 p.m.	"Pay One Price" \$25.00 Wrist Band Night

2. The plan for placement of carnival booths, stands, and carnival rides must be received by the Center City Development Office by Friday, January 2, 2016. The plan must have approval of the Police Department. The Police shall be provided Police Command Posts at the carnival location as requested by the Police Department and include utility services as necessary.
3. The Carnival Concessionaire shall provide sight triangles at street intersections that are not closed to traffic according to City standards.
4. The Carnival Concessionaire shall maintain chemical toilets with large banners above the area and security lighting. The location and number of toilets shall be as required by the Director of Health. All chemical toilets shall be serviced a minimum of every four hours during the hours that the carnival is open to the public and once after the carnival closes. If a chemical toilet overflows, the area shall be cleaned immediately.
5. The Carnival Concessionaire shall use a barricade company approved by the City to provide the traffic control devices needed to properly barricade the carnival both during operating and non-operating hours. The Carnival Concessionaire must adhere to the traffic notes in the Annual Fiesta Ordinance plus the traffic notes and details on the existing traffic control plan.

6. The Carnival Concessionaire shall provide and pay for supplementary twenty-four (24) hour security (City of San Antonio Police Officers) as determined necessary by the City.
7. The Carnival Concessionaire shall provide and pay for one (1) on call fire inspector for the carnival site from one (1) hour prior to the carnival beginning to carnival closing, each day from April 14, 2016 to April 24, 2016. The fire inspector shall be paid at the rate of time consistent with the Fire Collective Bargaining Agreement. All such City documented inspection costs shall be paid in full to the City of San Antonio no later than seven (7) days after receipt of the final invoices from the Fire Department.
8. The Carnival Concessionaire agrees to comply with all other conditions set by the City Manager's Office necessary to insure the public health, safety and welfare.
9. All sidewalks located next to or in the carnival area must remain open to full width during non-carnival operating hours. No encroaching of any sort will be allowed during non-carnival operating hours.
10. The Carnival Concessionaire agrees to comply with all City, State and Federal laws, statutes and ordinances for the operation of this event. This includes, but is not limited to, the application and payment of all licenses and permits required for the inspection and operation of rides, equipment, food, drink, and novelty booths.
11. Beverage Container Regulations:
 - (a) Prohibited. It shall be unlawful for any person to knowingly possess a beverage in the area of the Fiesta Carnival, Market Square and La Villita unless such beverage is in a plastic, paper or aluminum container. For purposes of this section, the contents of the container, other than paper or plastic, shall be presumed to be the beverage its' label indicates. No ice chests will be allowed in any of the above mentioned areas.
 - (b) Exceptions. The provisions of this section shall not apply to restaurants or other establishments located in the area of the Fiesta Carnival, Market Square and La Villita where beverages in bottles, cans or glasses are served in the regular course of business; however, possession of beverages in such containers shall be restricted to the immediate area of the establishment's leased premises. All Fiesta events and vendors are allowed the possession and sale of aluminum bottles as an exception to City Code.
 - (c) Penalty. Any person violating the terms of this section shall, upon conviction, be punished by a fine of not less than five dollars (\$5.00) nor more than two hundred dollars (\$200.00).

SECTION 6. The parade route, as **Attachment 2**, for the 2016 Fiesta Parades: the Battle of Flowers, and the Fiesta Flambeau, scheduled for Friday, April 22, 2016 and Saturday, April 23, 2016 is hereby approved. The public streets and right-of-ways indicated on the 2016 Fiesta Parade Route shall be closed to vehicular traffic during the aforementioned dates, at times specified by the Chief of Police, to facilitate the event and its use of the public property. A copy of the approved parade food and beverage booth locations is hereby approved in **Attachment 3**.

SECTION 7. Bleacher placement along the parade route, in accordance with the diagram is attached hereto as **Attachment 4** and incorporated herein by reference for all purposes, is hereby approved. Notwithstanding section 11 of the Fiesta San Antonio Commission Contract, the Fiesta San Antonio Commission shall contract and pay for the rental, delivery, set up, tear down and return of all required Bleachers and risers for Parade use according to the approved plan. The City shall reimburse the Fiesta San Antonio Commission for this cost in an amount not to exceed \$108,984.50. The agreement with the U.S. General Services Administration permitting placement of bleachers along the west side of the Federal Building on Alamo Plaza without

SW/vv
 02/18/16
 Item #17

blocking the letter collection boxes and the entrance to the ramp on the west side of the Federal Building is approved. The agreement is attached hereto as **Attachment 5** and incorporated by reference herein for all purposes.

SECTION 8. The Fiesta San Antonio Commission agrees to place chemical toilets at designated locations for parade days of April 18, 22 and 23, 2016, lists attached hereto as **Attachment 6**. Fiesta Commission agrees to ensure all chemical toilets are secured during non-event hours.

SECTION 9. Sunken Garden Theater Fiesta 2016 Rental Rates. The San Antonio Zulu Association is hereby granted the use of the Sunken Garden Theater as an official Fiesta event on the following dates and the listed rental rates. This organization shall also be required to use the SAWS parking garage and shall reimburse the City for the actual costs for administration, insurance, security and site cleanup for each event date. The organization shall also comply with the attendance limits of not more than 6,000 persons at any one time and sound level limits as approved and applicable to the Sunken Garden Theater. Set up shall take place Tuesday, April 12 through Thursday, April 14, 2016 and take down shall take place on Monday, April 18, 2016.

Event Dates	Organization/Event	Rate*
April 15, 2016	San Antonio Zulu Association	Setup/take down four (4) days \$2,000.00
April 16, 2016	A Taste of New Orleans	Event Three (3) days 9,000.00
April 17, 2016		Total: \$11,000.00
* Rate based on Section 22-19 of the City of San Antonio Code		

Note: These rates are in addition to the rates and requirements established in the Short Term License Agreement for the use of Sunken Garden Theater.

SECTION 10. The City Manager, the Chief of Police, or their respective designees, are hereby authorized to execute a contract, in substantially same form as set forth in the Texas Education Code, Sec. 37.081 © and (g), with public school districts to employ peace officers commissioned by those school districts who are licensed by the Texas Commission on Law Enforcement. These officers may work as peace officers under the supervision of the San Antonio Police Department within the boundaries of the City of San Antonio during Fiesta, parades, runs and races, and other public events on an as needed basis at the standard rate paid to peace officers from other outside police agencies, as set forth in the contract.

SECTION 11. Except for changes made in this Ordinance, the 2016 Fiesta San Antonio celebration shall be conducted in accordance with Ordinance No. 2008-02-0125 of February 21, 2008, as amended. All terms, conditions, requirements and restrictions contained within the Fiesta San Antonio Commission Contract shall continue to govern the Fiesta and all Fiesta events unless specifically amended or rescinded herein.

SECTION 12. A violation of any provision of this Ordinance or Ordinance No. 2008-02-0125, as amended, shall be punished by a fine not exceeding two hundred dollars (\$200.00). Each day's violation of any of the aforementioned provision shall constitute a separate offense.

SECTION 13. In the 2008 contract with the Fiesta Commission, the alcohol policy for public Fiesta events specifies that all beverages would be served in a plastic or paper container. In addition, Municipal Code Section 32-30 specifies these same beverage restrictions for Market Square events. This year, granting an exception to the Municipal Code and the Fiesta

SW/vv
02/18/16
Item #17

Commission contract, all Fiesta events shall be granted an exception and vendors allowed the possession and sale of aluminum bottles.

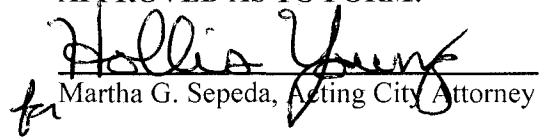
SECTION 14. The financial allocations in this Ordinance are subject to approval by the Director of Finance, City of San Antonio. The Director of Finance may, subject to concurrence by the City Manager or the City Manager's designee, correct allocations to specific SAP Fund Numbers, SAP Project Definitions, SAP WBS Elements, SAP Internal Orders, SAP Fund Centers, SAP Cost Centers, SAP Functional Areas, SAP Funds Reservation Document Numbers, and SAP GL Accounts as necessary to carry out the purpose of this Ordinance.

PASSED AND APPROVED this 18th day of February, 2016.


M A Y O R
Ivy R. Taylor


ATTEST:

Dacia M. Vacek, City Clerk

APPROVED AS TO FORM:

for Martha G. Sepeda, Acting City Attorney

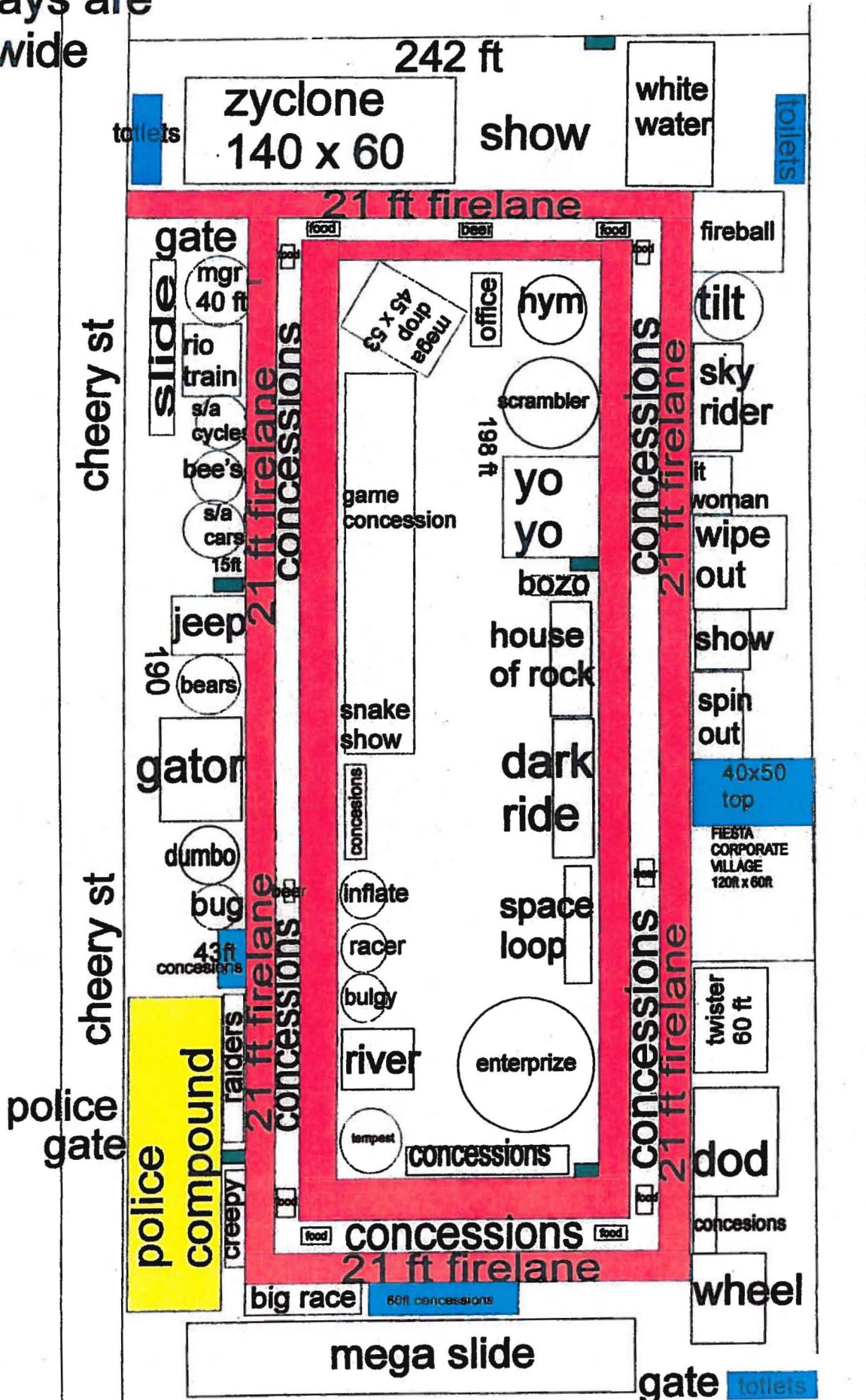
ACCEPTED AND AGREED TO IN ALL THINGS this 23 day of Feb.

FIESTA® SAN ANTONIO COMMISSION, INC.

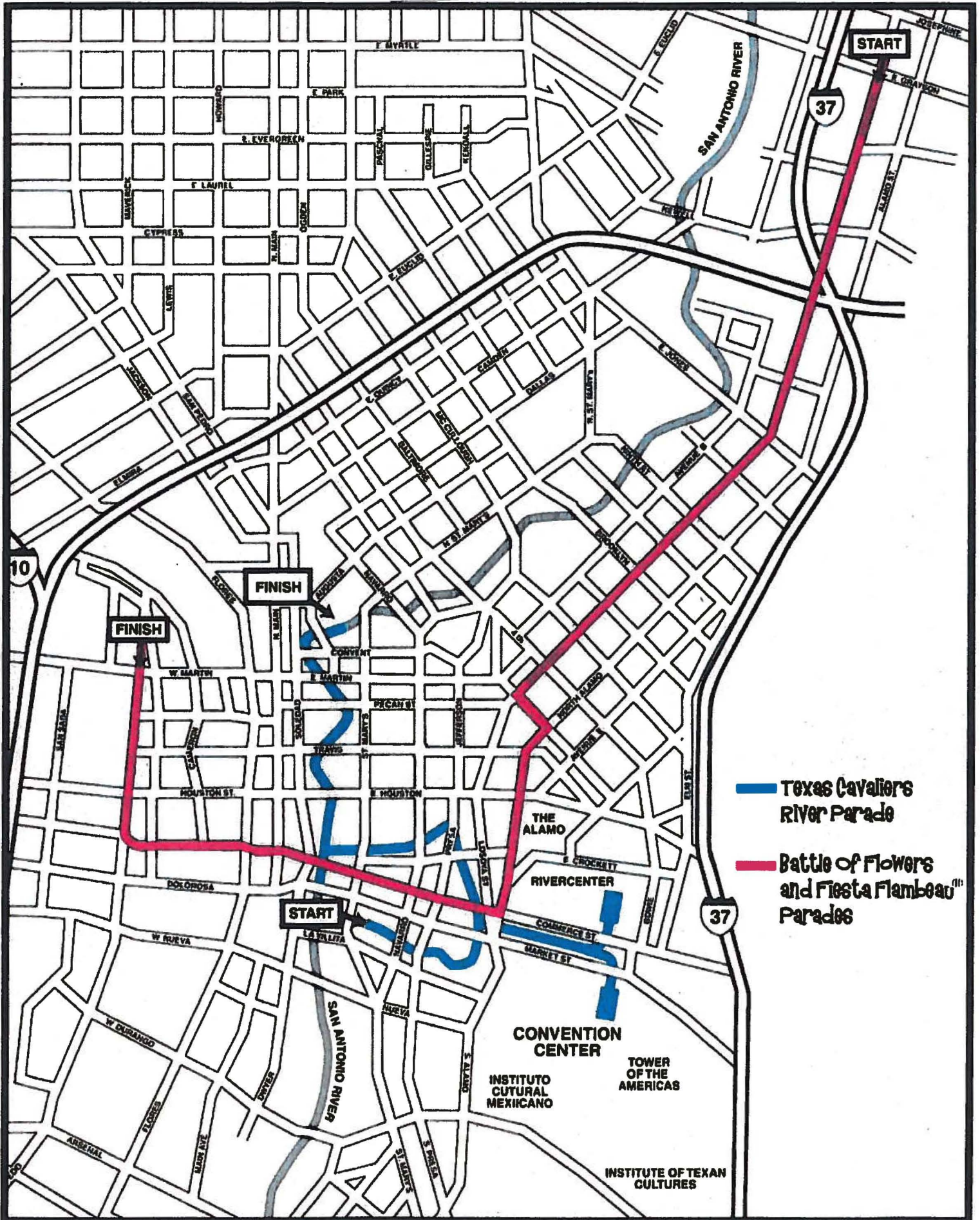
BY: 
Vonetta Hickman, President

trailers trailers trailers

midways are
55 ft wide



Attachment 2

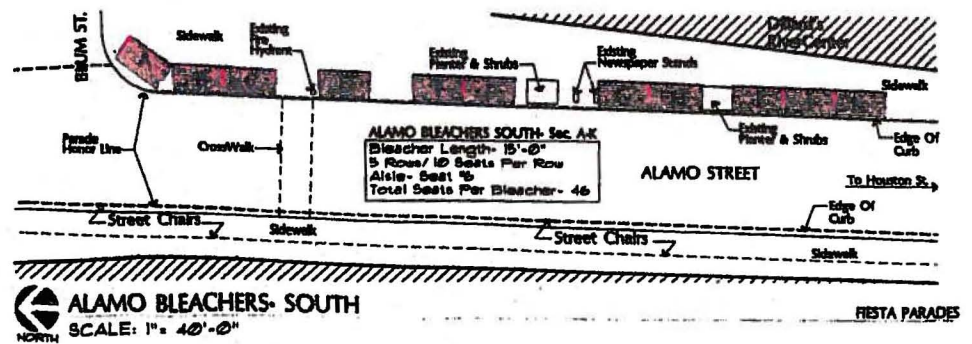
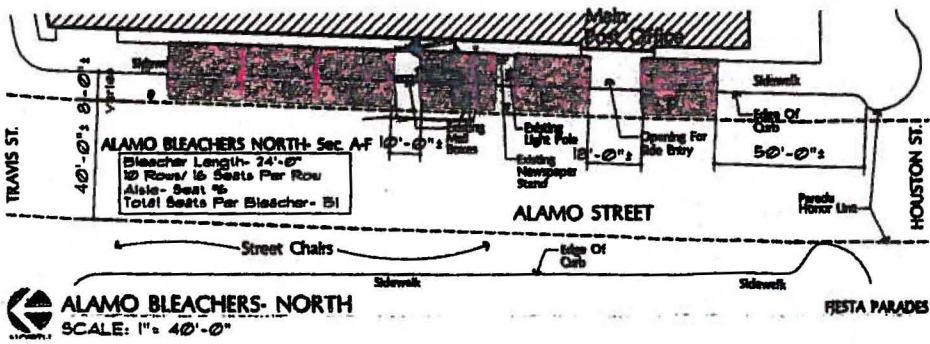
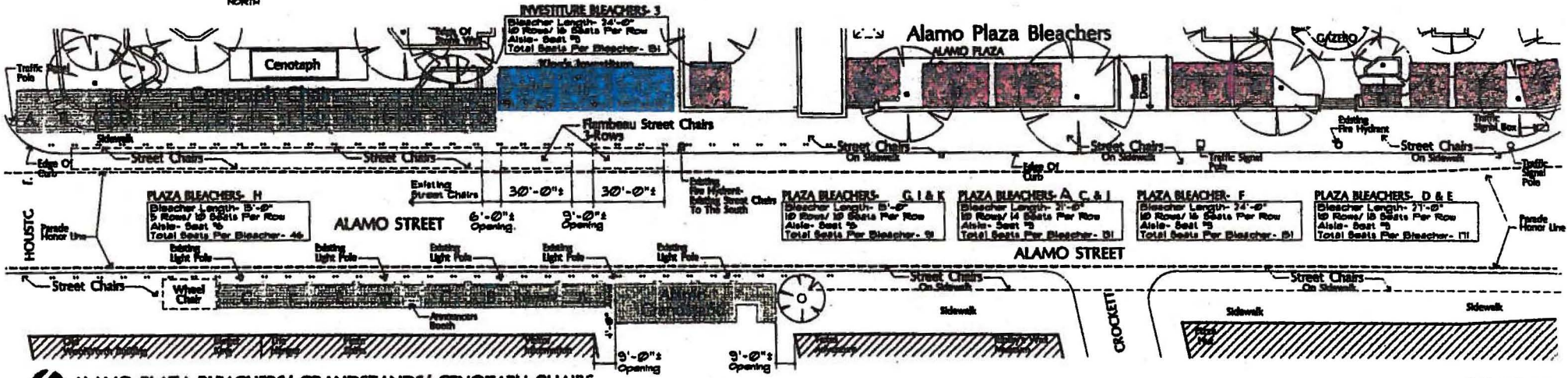
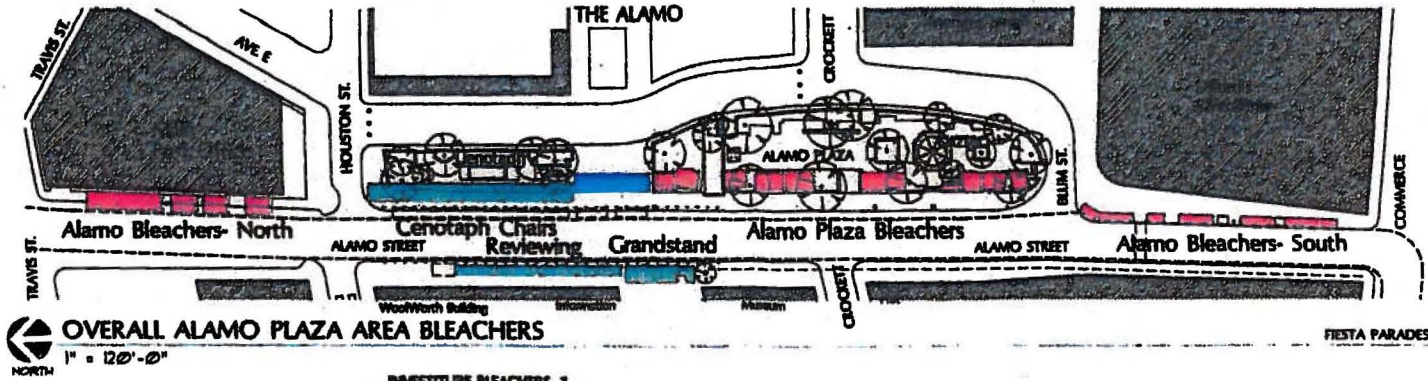


Attachment 3

Parade Route Food & Beverage Booth Locations

NO.	INTERSECTION	BLOCK AREA	ORIENT
1c/2h	Broadway & Roy Smith	300 blk Roy Smith	2 stands NW
3c/4h	Broadway & Twelfth	300 blk Twelfth	2 stands NW
5c/6h	Broadway & Jones	300 blk Jones	2 stands SE
7c/8h	Broadway & Jones	200 blk Jones	2 stands NW
9c/10h	Broadway & Tenth	200 blk Tenth	2 stands NW
11c/12h	Broadway & Tenth	300 blk Tenth	2 stands SE
13c/14c	Broadway & Ninth	300 blk Ninth	2 stands SE
15c/16h	Broadway & Ninth	200 blk Ninth	2 stands NW
17c/18h	Broadway & Eighth	200 blk Eighth	2 stands NW
19c/20h	Broadway & Eighth	300 blk Eighth	2 stands SE
21c/22h	Broadway & Brooklyn	300 blk Brooklyn	2 stands SE
23c/24h	Broadway & Brooklyn	400 blk Brooklyn	2 stands NW
25c/26h	Broadway & Sixth	300 blk Sixth	2 stands SE
27c/28h	Broadway & Sixth	200 blk Sixth	2 stands NW
29c/30h	Broadway & McCullough	300 blk McCullough	2 stands SE
31c/32h	Broadway & McCullough	400 blk McCullough	2 stands NW
33c/34h	Broadway & Fourth	200 blk Fourth	2 stands NW
35c/36h	Broadway & Fourth	300 blk Fourth	2 stands NE
37c/38h	Alamo & Travis	Next to Post Office	2 stands SE
39 Ac/Bc/Ch	Commerce & Presa	301 N. Presa, LZ	3 stands NW
40c/41c/4 2h	Milam Park	Located within Park	3 stands
43c/ 44h	Losoya & Commerce	VIA Trolley Stop	2 stands SW
45c/46h	Martin & Broadway	100 blk Third St	2 stands NW
47 - 56h	Maverick Park	Located w/in Park	10 stands
61c/62c/ 63h	Alamo Plaza	Cenotaph East @Houston St	3 stands NW
64c/65h	Alamo & Blum	Indented Parking Area @ Blum	2 stands SE
66-67c/ 68-69h	Santa Rosa & Travis	San Fernando Gym Parking Lot	4 stands

*ALL COLD SPACES MUST BE CLOSER TO PARADE ROUTE THAN HOT SPACES





Attachment 5

U.S. General Services Administration
Public Buildings Service

January 11, 2016

Nick Kaylor
Director of Operations
Fiesta San Antonio Commission, Inc.
2611 Broadway
San Antonio, TX 78215-1022

Reference: Fiesta 2016

Dear Mr. Kaylor:

As discussed, GSA is granting permission to the Fiesta San Antonio Commission, Inc. to place six aluminum bleachers along the eastside sidewalk on Alamo Street adjacent to the H. F. Garcia Federal Building/U. S. Federal Building, located at 615 E. Houston Street.

We request that the bleachers be removed immediately following the Fiesta Flambeau Parade on the evening of Sunday, April 24 and any accident that may occur on the bleachers is the responsibility of Fiesta SA Commission, Inc.

Should you have any questions, please contact me at (210) 860-5569. Thank you.

Sincerely,

Patricia Ortiz
Patricia Ortiz
Property Manager

US General Services Administration Central Texas
Service Center
727 East Durango Blvd., Room B602
San Antonio, TX 78206
(210) 472-6040
Fax: (210) 472-4045

Chemical Toilet Placement

Battle of Flowers/ Fiesta Flambeau Parade (Friday April 22 & Saturday April 23, 2016)

Area	Location	Placement/ Location	Standard Units	Handicap Units	Set-Up Date	Removal Date
P2	1500 block Broadway @ Pig Stand Restaurant	Place adjacent to Pig Stand parking lot- grassy/ asphalt area next to dumpster	8	1	April 22, 2016 Before 6:00am	April 23, 2016 After 11:00pm
P3	1300 block Broadway Roy Smith Street	Place on Roy Smith between Broadway and Ave. "B"- grassy area adjacent to highway	10	1	April 22, 2016 Before 6:00am	April 23, 2016 After 11:00pm
P4	1000 block Broadway @ Jones Ave.	Place on Jones Ave. between Broadway and Ave. "B"- along Cavender lot fence	6	1	April 22, 2016 Before 6:00am	April 23, 2016 After 11:00pm
P5	1000 block Broadway @ Maverick Park	Place in Maverick Park along Alamo Street between Jones Ave and 10th Street	20	2	April 22, 2016 Before 6:00am	April 23, 2016 After 11:00pm
P6	700 block Broadway @ Brooklyn Ave.	Place on Brooklyn Ave between Broadway and Ave B/ any sidewalk area not blocking driveways or businesses	6	1	April 22, 2016 Before 6:00am	April 23, 2016 After 11:00pm
P7	300 block Broadway @ Fourth Street	Place on 4th Street between Broadway and Alamo Street- near cluster of trees	6	1	April 22, 2016 Before 6:00am	April 23, 2016 After 11:00pm
P8	Crockett Street between Alamo & Losoya	Place on Crockett Street- north side of the block	16	2	April 22, 2016 Before 6:00am	April 23, 2016 After 11:00pm
P9	600 block E. Commerce @ Losoya	Place along Commerce Street, across from RiverCenter/ near Chamber of commerce (like River parade set-up)	6	1	April 22, 2016 Before 6:00am	April 23, 2016 After 11:00pm
P10	300 block E. Commerce @ Navarro	Place on Navarro Street between Commerce and Crockett- across County Line/ Hard Rock Café lot	6	1	April 22, 2016 Before 6:00am	April 23, 2016 After 11:00pm
P11	200 block E. Commerce @ St. Mary's	Place on St. Mary's Street between Commerce and Crockett- underneath Aztec Theater canopy	6	1	April 22, 2016 Before 6:00am	April 23, 2016 After 11:00pm
P12	200 W. Commerce @ Flores Street	Place on Flores Street ½ block from route (sidewalk near parking lot)—MUST BE LOCKED BETWEEN	8	1	April 22, 2016 Before 6:00am	April 23, 2016 After 11:00pm
P16	100 Commerce & Main Street	Place on Main street sidewalk, east side of the block, north of Commerce Street (back to back; not facing street)—MUST BE LOCKED BETWEEN	12	2	April 22, 2016 Before 6:00am	April 23, 2016 After 11:00pm
P13	Santa Rosa @ Houston Street	Place on Houston Street between Santa Rosa and San Saba- northeast corner of Milam Park	8	1	April 22, 2016 Before 6:00am	April 23, 2016 After 11:00pm
P14 Disbanding Area	Santa Rosa @ Martin Street	(Disbanding Area) On Martin Street between Santa Rosa and Columbus Park across from hospital parking lot	6	1	April 22, 2016 Before 6:00am	April 23, 2016 After 11:00pm
P15 SAPD	Martin Street at Cameron Street	Place over Creek Bridge- Private units for SAPD	2	0	April 22, 2016 Before 6:00am	April 23, 2016 After 11:00pm
P1 Forming Area	Grayson & Ave. B Under HWY 281	Various locations along parking area underneath 281 To Be Determined by Parade Organizations	30	1	April 22, 2016 Before 6:00am	April 23, 2016 After 11:00pm
Total			156	18		

Chemical Toilet Placement- **Cavaliers' River Parade** (Monday April 18, 2016)

Area	Location	Placement/ Location	# of Standard Units	# of Handicap Units	Set-Up Date/Time	Removal Date/Time
R1	Lexington Ave @ Auditorium Circle (FORMING AREA)	Place on grassy area between Riverwalk ramp and Trolley bus stop	2	1	April 18, 2016 Before 6:00am	April 18, 2016 After 11:00pm
R2	Navarro Street Bridge	Place across street from Havana Inn. Next to parking garage	2	1	April 18, 2016 Before 6:00am	April 18, 2016 After 11:00pm
R3	Convent at Augusta	Place across the street from the little park overlooking the river. August street sidewalk	2	1	April 18, 2016 Before 6:00am	April 18, 2016 After 11:00pm
R4	East Pecan Street near Soledad	Place on the Northside of bridge sidewalk across the from Crown Plaza Hotel	2	1	April 18, 2016 Before 6:00am	April 18, 2016 After 11:00pm
R5	Travis Street near Soledad	Place along Travis Street sidewalk, northwest corner of bridge against attorney office wall	1	1	April 18, 2016 Before 6:00am	April 18, 2016 After 11:00pm
R6	Commerce Street Near Soledad	Place on Northeast corner of Commerce Street bridge, along west wall of Oriental restaurant	2	1	April 18, 2016 Before 6:00am	April 18, 2016 After 11:00pm
R7	Market Street near Soledad	Place along northeast corner of bridge near Drury Plaza Hotel	2	1	April 18, 2016 Before 6:00am	April 18, 2016 After 11:00pm
R8	St. Mary's Street near Tower Life Building	Place along southeast corner of St. Mary's Street bridge, along Tower Life Building	2	1	April 18, 2016 Before 6:00am	April 18, 2016 After 11:00pm
R8B	International Building BIGA Restaurant	Placement TBD/ near the lower level area for a private viewing party	2	0	April 18, 2016 Before 6:00am	April 18, 2016 After 11:00pm
R9	Navarro Street South of Market	Place along southeast corner of bridge, near bus stop & CPS building	2	1	April 18, 2016 Before 6:00am	April 18, 2016 After 11:00pm
R10	Presa St. South of Market	Place along construction fence line, back to back with construction site port-o-lets. Adjacent to Hertzberg Museum	2	1	April 18, 2016 Before 6:00am	April 18, 2016 After 11:00pm
R11	Market Street between Alamo & Marriott Riverwalk Hotel	Place on Northside of Market Street, along grassy tree line park area	5	1	April 18, 2016 Before 6:00am	April 18, 2016 After 11:00pm
R12	Commerce Street across St. Joseph's Church	Place along Commerce Street sidewalk, south side of the block across from St. Joseph's Church	2	1	April 18, 2016 Before 6:00am	April 18, 2016 After 11:00pm
R12B	Commerce Street River Terrace Across St. Joseph's Church	Private Units for Texas Cavaliers' Place in River Terrace (one flight of stairs down) across from St. Joseph's Church	2	0	April 18, 2016 Before 6:00am	April 18, 2016 After 11:00pm
R13	Losoya Street at Commerce	Place near intersection of Losoya & Commerce street, at VIA Trolley Transit Station	0	0	April 18, 2016 Before 6:00am	April 18, 2016 After 11:00pm
R14	Navarro Street at Crockett	Place near bus stop, across street from County Line Restaurant. Southeast corner of intersection	3	1	April 18, 2016 Before 6:00am	April 18, 2016 After 11:00pm
R15	St. Mary's at Crockett	Place on St Mary's street sidewalk, across from Aztec theater. Next to bus stop	2	1	April 18, 2016 Before 6:00am	April 18, 2016 After 11:00pm
R16	Nueva Street Bridge (DISBANDING AREA)	Place on south side of the block/ near marina disbanding sidewalk area	3	1	April 18, 2016 Before 6:00am	April 18, 2016 After 11:00pm
Total			38	15		