

Nolan

*Dignowity Hill
Historic District*

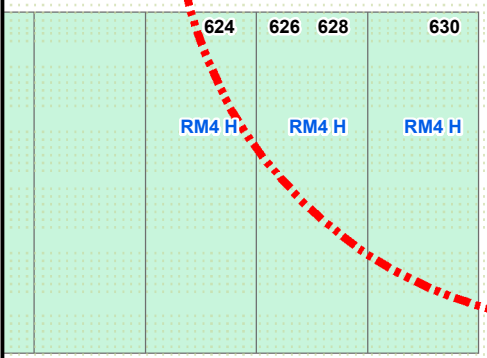
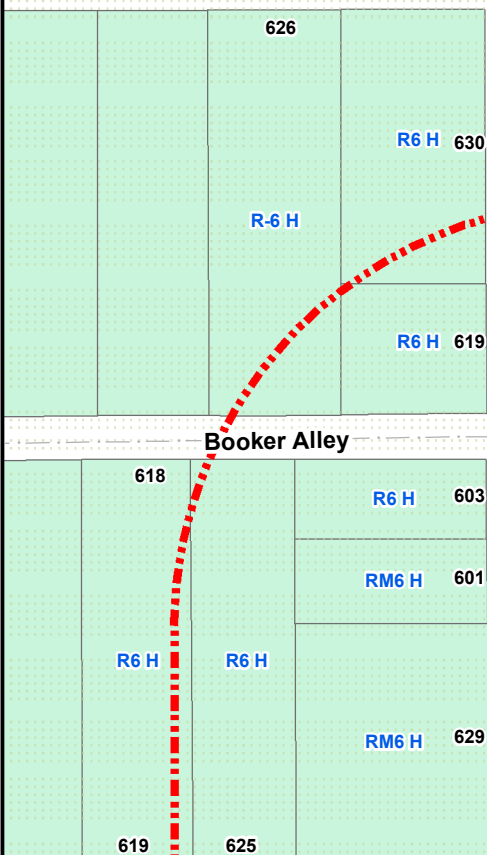
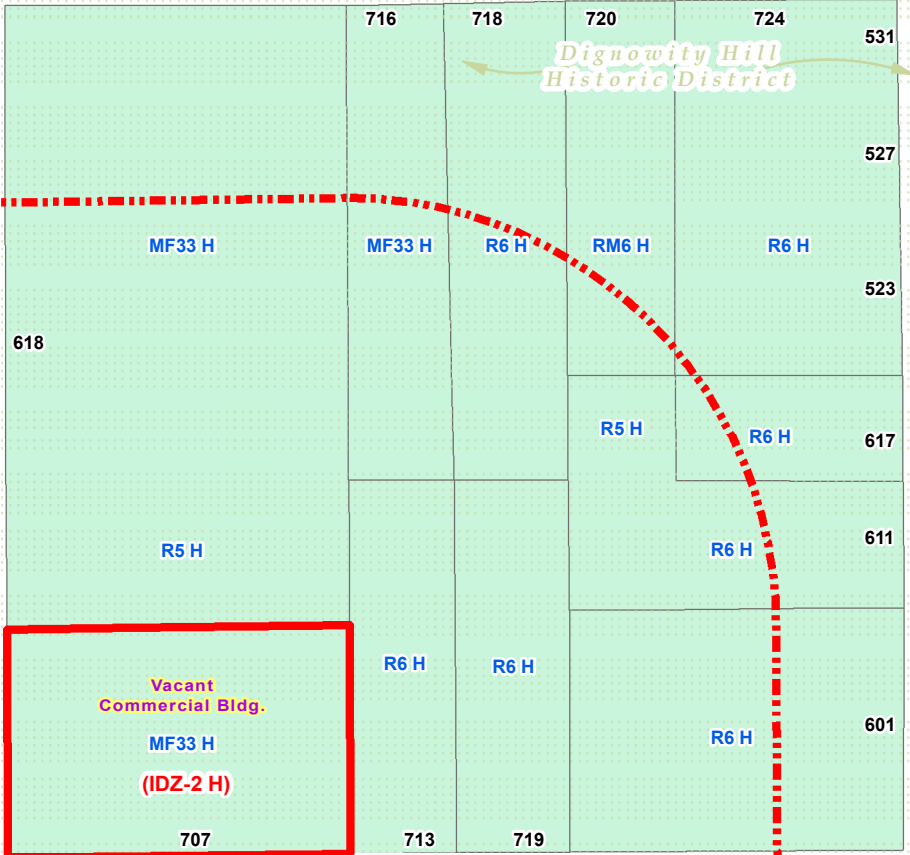
N Hackberry St

Dawson St

*Dignowity Hill
Historic District*



Location Map



Zoning Case Notification Plan

Case Z-2019-10700275

Council District: 2

School District: San Antonio I.S.D.

Scale: 1" approx. = 90 Feet

Subject Property Legal Description(s): NCB: 00562 - BLOCK: 008 - LOT: S 104.22 ft of Lot 011, 012 & 013

Legend

- Subject Property(ies) ——— (0.3739 Acres)
- 200 Ft. Notification Area - - - - -
- Single Family Residential 1R
- Current Land Use Description TEXT
- Current Zoning TEXT
- Requested Zoning Change (TEXT)
- Creek / River Region ———
- City Limits ———
- Corridor Overlay ———
- ERZD Region ———
- MLOD Region ———
- AHOD Region ———

Note: All Current and Requested Zoning includes AHOD / HISTORIC Overlay Districts.