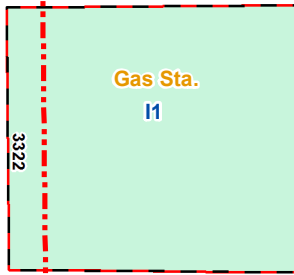
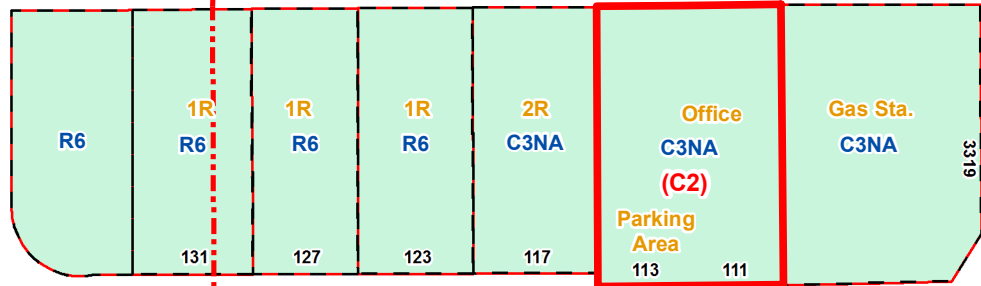
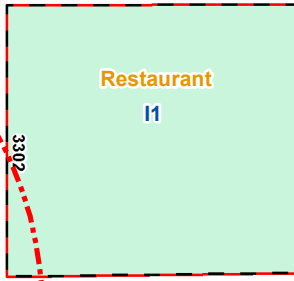
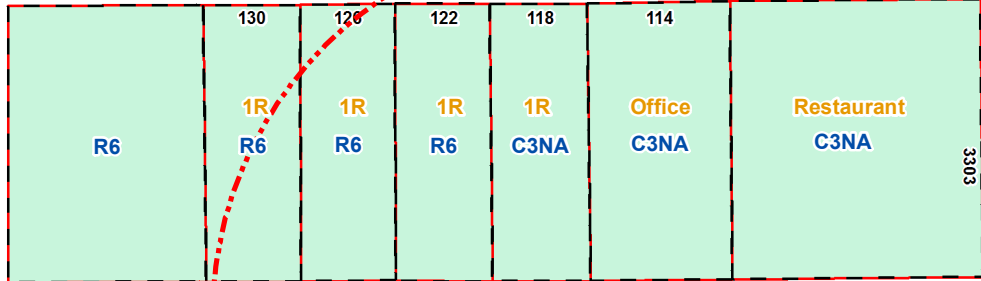


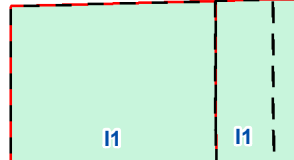
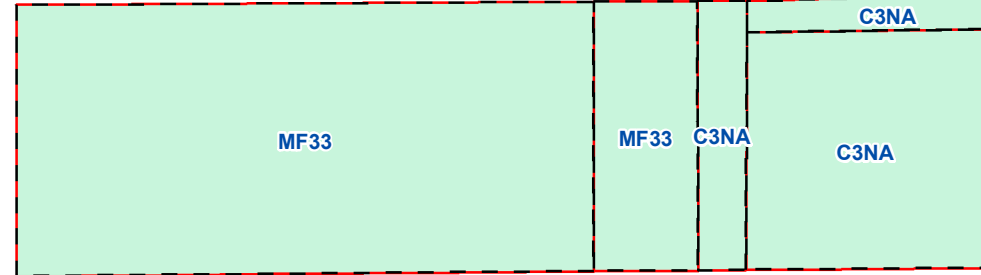
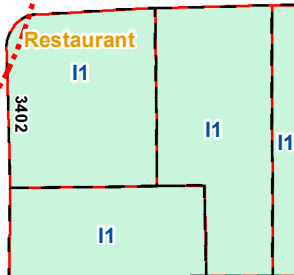
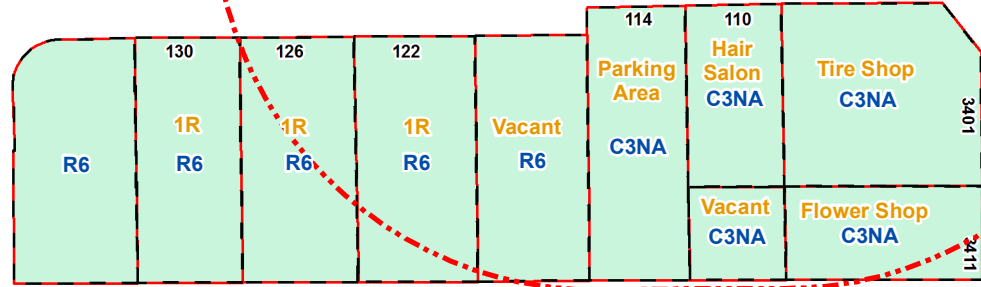
W. Vestal Place

Vestal Place E



W Hutchins Place

E Hutchins Place



Pleasanton Rd



Zoning Case Notification Plan

Case Z-2015-156

Council District: 3
 School District: Harlandale I.S.D.
 Scale: 1" approx. = 100 Feet
 Subject Property Legal Description(s): NCB 09431 - BLOCK 338 - LOT 013 & 014

- Legend**
- Subject Properties (0.321 Acres) [Red Solid Line]
 - 200' Notification Area [Red Dashed Line]
 - Current Zoning [Blue Text]
 - Requested Zoning Change [Blue Text with (TEXT)]
 - 100-Year DFIRM Floodplain [Blue Hatched Box]
 - Single Family Residential [Blue Box with 1R]
 - San Antonio City Limits [Blue Box with vertical lines]



Note: All Current and Requested Zoning includes AHOD (Airport Hazard Overlay District).

Development Services Dept
 City of San Antonio
 (03/31/2015 - R. R. Martinez)