






**Board of Adjustment**  
**Notification Plan for**  
**Case No A-18-900009**



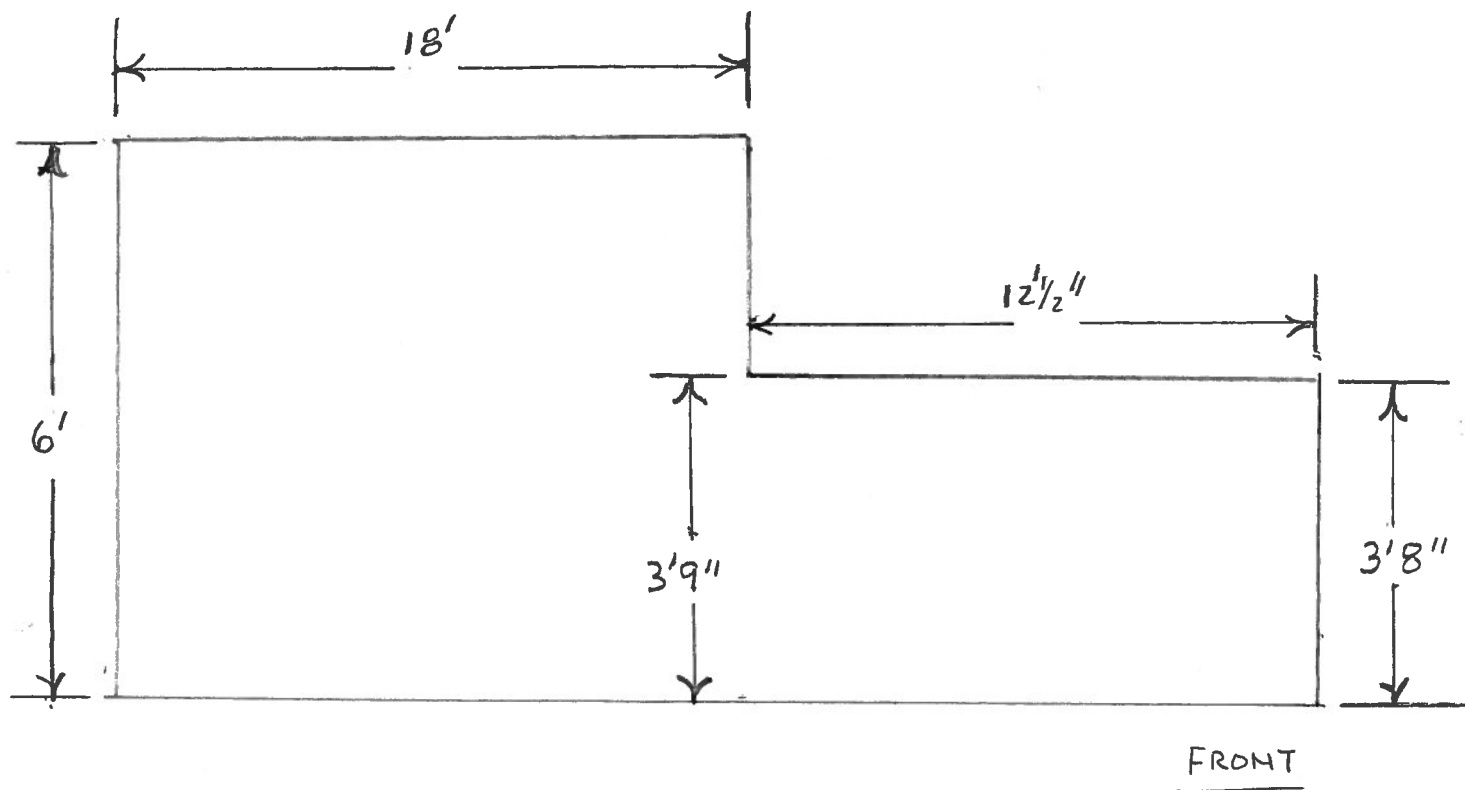
- San Antonio City Limits 
- Subject Property 
- 200' Notification Boundary 
- Council District: 6

"NOT TO SCALE,  
 FOR ILLUSTRATIVE PURPOSES ONLY"

Development Services Department  
 City of San Antonio

6911 BROOK FIELD

SIDE FENCE



**A-18-90009**  
**Subject Property – 142 Shasta Avenue**



**Fence**



**Neighboring Property**



**Neighboring Property**



**Neighboring Property**



**Neighboring Property**



Streetscape

