

## AN ORDINANCE

### AUTHORIZING THE TEMPORARY CLOSURE OF CERTAIN STREETS IN CONNECTION WITH THE 2014 FIESTA SAN ANTONIO CELEBRATION; APPROVING THE LOCATIONS, DATES AND TIMES FOR THE FIESTA CARNIVAL AND OFFICIAL FIESTA EVENTS, AND RELATED REQUIREMENTS AND CONDITIONS; APPROVING THE FIESTA PARADE ROUTES.

\* \* \* \* \*

**WHEREAS**, San Antonio's annual Fiesta San Antonio Celebration, through the dedicated efforts of many civic-minded persons and nonprofit organizations, has achieved state wide, national, and international recognition as one of the outstanding festival events in our nation; and

**WHEREAS**, Ordinance No. 2008-02-0125 of February 21, 2008, set the dates for Fiesta San Antonio for the years 2009 through 2018, designated the Fiesta San Antonio Commission as the planning and coordinating organization for the event, provided for and allocated financial support to Fiesta events, adopted regulations for Fiesta events, and made other provisions in connection with Fiesta; and

**WHEREAS**, planning is underway for the 2014 Fiesta San Antonio, and it is necessary to approve certain events, close streets to vehicular traffic in connection with certain events, approve the dates, times and locations for events, including the Fiesta Carnival, and declaring the rules, rates, regulations and conditions for staging these events; and also to approve the Fiesta Parade Routes and close streets to vehicular traffic in connection with the Fiesta Parades; **NOW THEREFORE:**

#### BE IT ORDAINED BY THE CITY COUNCIL OF THE CITY OF SAN ANTONIO:

**SECTION 1.** In support of an initiative by the Texas Department of Transportation to inform and protect the interests of the citizens of San Antonio, all Fiesta San Antonio Commission participating member organizations are encouraged to place the slogan "Fiesta Safe, Drive Sober" on cups and other collateral material distributed during the 2014 Fiesta San Antonio. This is the 19th year the Texas Department of Transportation has sponsored this public information campaign highlighting the need to actively promote and provide public notice to celebrate responsibly during Fiesta 2014.

**SECTION 2.** The following Fiesta events are approved for the dates and times as set forth below. The listed public streets and right-of-ways shall be closed to vehicular traffic during the dates and times indicated to facilitate the events and their use of the public property. For the events listed in this section, no carnivals or games are permitted on public right-of-way. Additionally, other than City approved contractors, no use, including but not limited to, amplification and public demonstrations, will be allowed in public right of way in and around the Carnival and Alamodome area. At any time the City's right-of-ways are closed or partially closed, all Official Fiesta Events are obligated to adhere to the City's latest barricade standards and specifications.

#### 1. FIESTA-FIESTA AT THE ALAMO (OPENING CEREMONY)

THURSDAY, APRIL 10, 2014 9:00 A.M. TO MIDNIGHT

Alamo Street between Commerce Street and Houston Street

East Crockett between Alamo and Losoya Street

Houston between Alamo and 3rd

Blum / Crockett between Alamo and Entrance to the Menger Hotel

Event Hours:

5:00 P.M. TO 9:00 P.M.

**2. SOUTHWEST SCHOOL OF ART AND CRAFT FIESTA ARTS FAIR:**

FRIDAY, APRIL 18, 2014 8:00 A.M. TO 6:00 P.M. and

SUNDAY, APRIL 20, 2014 5:00 P.M. TO 10:00 P.M.

Augusta between Navarro and Giraud closed to through traffic.

Augusta between Giraud and Convent open to one-way traffic southbound to allow parking on the east side of Augusta.

Police officers stationed at all times at Augusta & Giraud and at Augusta & Convent.

SATURDAY, APRIL 19, 2014 9:00 A.M. TO 6:00 P.M. and

SUNDAY, APRIL 20, 2014 10:00 A.M. TO 5:00 P.M.

Augusta between Giraud and Convent open to two-way traffic.

Police officers stationed at all times at Augusta & Navarro and at Augusta & Giraud.

Off-duty officers will be required to direct vehicular and pedestrian traffic, and must be at their posted locations throughout the entire duration of the requested street closures. The daily placement and daily removal of all traffic control devices shall only be done by the certified barricade company, at the expense of the event sponsor. Augusta Street from Convent to Navarro shall be open to two-way traffic during non-event hours.

**3. NIGHT IN OLD SAN ANTONIO:**

**Presa St.** The following streets will be closed beginning Saturday, April 19, 2014 at 8:00 a.m. to 12:00 p.m. (noon) on Sunday, April 27, 2014; South Presa Street from Market Street to Nueva Street. South Presa Street from Nueva St. to Arcienga St will be made a one-way southbound during event hours only (4:00 p.m. until 12:00 midnight- April 22, 2014 through April 26, 2014).

**Alamo St.** The following streets will be closed beginning Sunday, April 20, 2014 at 6:00 a.m. to 12:00 noon on Saturday, April 26, 2014; A total closure of southbound Alamo Street between Villita and Nueva Street. The southbound lanes of Alamo St. between Market and Villita will remain open to thru traffic to access the Hilton Hotel.

The northbound curb lane of Alamo Street next to the median between Villita and Nueva will also be closed for service vehicles and storage trailers designated for NIOSA. Storage and service vehicles for other events/locations may not park on the northbound lanes of Alamo Street between Nueva and Market between the hours of 4:00 pm and Midnight.

The northbound lanes of Alamo St. between Market and Cesar Chavez Streets shall be closed to thru traffic April 22, 2014 to April 25, 2014 between the hours of 5:00 p.m. and 12:00 midnight. Access to the Alamo Lot will be allowed at Arciniega at Alamo Street. Parking passes for north curb lane between Nueva Street and Cesar Chavez Street can be obtained from SAPD Traffic.

**Nueva St.** The following streets will be closed beginning Saturday, April 19, 2014 at 8:00 a.m. to 12:00 p.m. (noon) on Sunday, April 27, 2014: the median and west bound lanes of Nueva Street from South Alamo Street to 235 feet west of South Presa Street; The inside eastbound lane of Nueva will be closed from Presa St. to 107' feet east of Navarro St., Tuesday, April 22, 2014 thru Friday, April 25, 2014 between the hours of 4 p.m. to midnight. The eastbound lanes of Nueva from Presa to Alamo will be available for vehicular access to the Fairmont Hotel and St. John's Lutheran Church shall remain open.

**Market St.** VIA will use the south curb lane of Market Street between Alamo and Convention Way to drop off Park-n-Ride riders. VIA will provide their own security for their buses and drop off area.

**River Walk Areas:** NIOSA is approved to expand the controlled area during event hours only (4:30 p.m. until 10:30 p.m.- April 22, 2014 through April 25, 2014), to include the Bombach walkway in-between the Little Rhein Steakhouse and the Hilton Palacio Hotel leading from S.

Alamo street walkway down to the river walk area. NIOSA may also erect two (2) gate locations beginning at 4:30 p.m. until 10:30 p.m. each event night along the south bank of the river walk at (1) the Hilton/Little Rhein sidewalk landing, and (2) at a point approximately fifty (50) feet west of the Arneson River Theater Iron Gate, also on the south bank of the San Antonio river.

4. **FIESTA DE LOS REYES AT MARKET SQUARE:** Beginning at 10:00 p.m. on Thursday, April 17, 2014, through 5:00 p.m. on Monday April 28, 2014 San Saba Street between Dolorosa and West Commerce Street will be closed entirely, to include sidewalks and roadway.

During the closure of San Saba St. between Dolorosa and W. Commerce St., a certified peace officer will be required to man the traffic barricades during the following dates and times:

Friday, April 18, 2014 from 7:00 a.m. to 10:00 p.m.

Saturday, April 19, 2014 to Sunday April 27, 2014 from 7:00 a.m. to 10:00 a.m., each day

Monday, April 28, 2014 from 7:00 a.m. to 5:00 p.m.,

**NO SIDEWALKS OR TRAFFIC LANES SHALL BE CLOSED AT ANY OTHER PERIOD OTHER THAN THE DATE AND TIME INDICATED BY THIS ORDINANCE.**

Fiesta De Los Reyes at Market Square Approved Event Hours of Operation (Reference City Ordinance 2010-12-09-1035):

April 19-25, 2014: 10:00 a.m. to 12:00 midnight

April 26, 2014: 10:00 a.m. to 1:00 a.m.

April 27, 2014: 10:00 a.m. to 12:00 midnight

**Pecos Street:** The area from the "Tour Bus Loading Zone" to the temporary fence erected under IH-35 ramp shall be used for parking by permit only as issued by the City of San Antonio Public Works Traffic Engineering Division, for Market Square vehicles relating to the Reyes at Market Square event. A band stage and a large trailer for the speaker system can be provided, but the semi-tractor rig and other associated non-conforming vehicles must be elsewhere. Parking on City sidewalks and Gateway Plaza and other Plaza pedestrian walkways **WILL NOT BE AUTHORIZED AND STRICTLY ENFORCED BY SAPD AND CENTER CITY DEVELOPMENT PARKING ENFORCEMENT PERSONNEL.**

**Santa Rosa St. Center Median:** a fence which is a minimum of 6' will be erected to prevent pedestrians from crossing Santa Rosa mid-block between Commerce and Dolorosa.

**Approved Vendor Service Vehicle Parking:** Commercial vendor's service vehicles with a valid affixed commercial placard and displayed valid parking permit (parking meter bag) issued by the City of San Antonio (Public Works Traffic Engineering) will be authorized to park at the following locations:

On the west bound, south curb lane of W. Commerce between Santa Rosa and San Saba Streets (6 vehicles or trucks)

On the west bound, south curb lane of W. Commerce between Pecos and Leona Streets (2 trucks). Any item put on the street that is not considered a motor vehicle must be approved by SAPD, Center City Development, and Public Works Traffic Engineering. Proper barricading must be afforded any item placed on the street using the TMUTC as a guide.

On the north bound, east curb lane of San Saba just north of Dolorosa (1 trailer)

On the west curb lane of San Saba between Commerce and Houston (1 trailer and 2 vehicles)

On north side of Dolorosa between San Saba and Santa Rosa (1 trailer and 2 trucks)

On north side of Dolorosa from San Saba to Santa Rosa between the hours of 7:00 am to 3:00 pm on weekdays and 7:00 am to 9:00 am weekends.

On the west curb lane of San Saba between Dolorosa and Nueva. (Band vehicles only)

The serving, loading and/or unloading of any parked trailers on Dolorosa Street during event operations will be hereby prohibited and violators will be towed at owner's expense.

The parking on the south side of Dolorosa St. shall be restricted between San Saba and Santa Rosa streets. Strict enforcement will begin at 3:00 p.m. on weekdays and 9:00 a.m. on weekends. **Absolutely no beer trucks or trailers will be permitted to park on the south curb at any time.**

**5. ST. MARY'S OYSTER BAKE:**

The following streets shall be closed on Friday, April 11, 2014 from 3:30 p.m. to 11:00 p.m. and on Saturday, April 12, 2014 from 9:30 a.m. to 11:00 p.m.

- Marquette Street from 36th Street to Camino Santa Maria
- Overhill Street from 36th Street to Camino Santa Maria
- Camino Santa Maria from Colgate to Wake Forest (westside curb only for VIA bus parking, twelve foot (12') width, from face of curb)
- Overhill, from Hillcrest to 36<sup>th</sup> Street
- Marquette, from Hillcrest to 36<sup>th</sup> Street
- Riverdale, from Hillcrest to 36<sup>th</sup> Street
- Bangor, from Hillcrest to 36<sup>th</sup> Street
- Globe, from Hillcrest to 36<sup>th</sup> Street
- Continental, from Hillcrest to 36<sup>th</sup> Street
- Lark, from Hillcrest to 36<sup>th</sup> Street
- Brandywine, from Hillcrest to 36<sup>th</sup> Street
- Belfair from Woodlawn Ave. to Overhill Dr.
- Overhill Drive from Camino Santa Maria St. to Duke Ave.
- Marquette Dr. from Camino Santa Maria St. to Duke Ave.
- Wake Forrest Dr. from Camino Santa Maria St. to Stone Gate
- Fordham Ave. from Camino Santa Maria St. to Notre Dame Dr,
- Norte Dame Dr. from Overhill Dr. to Stone Gate
- Duke Ave. from W. Woodlawn Ave. to Stone Gate

All traffic control devices will be the responsibility of St. Mary's University.

- 6. PILGRIMAGE TO THE ALAMO:** Auditorium Circle and Alamo Plaza from East Houston Street to Crockett Street. Parkway will be restricted or prohibited on Martin Street from Jefferson Street to Navarro Street and Jefferson Street to **Houston Street**. The streets will be closed on Monday, April 21, 2014 from 3:00 p.m. until 5:30 p.m.
- 7. PARADES: BATTLE OF FLOWERS AND FIESTA FLAMBEAU:** Both parades will follow this route: assemble at E. Grayson to Broadway, south on Broadway, east on 3<sup>rd</sup> Street, south on Alamo Street, west on Commerce, north on Santa Rosa to Martin, disband on Martin.



Broadway from Newell Avenue to Jones Avenue will be closed on Saturday, April 26, 2014 from 11:00 p.m. until Sunday, April 27, 2014 at 6:00 a.m. for bleacher removal.

Broadway from Jones Avenue to 10<sup>th</sup> Street, one lane on the northbound east side (Maverick Park curb lane) will be closed on Monday, April 14, 2014 from 9:00 a.m. to **Midnight Tuesday, April 29, 2014.**

10<sup>th</sup> Street from Broadway to N. Alamo will be closed Friday April 25<sup>th</sup> 2014 from 6:00 a.m. until 2:00 a.m. Sunday April 27, 2014.

Broadway from Newell Avenue to Roy Smith Street, two lanes on the southbound west side will be closed on Wednesday, April 23, 2014 from 9:00 a.m. until Saturday, April 26, 2014 at 12:00 midnight.

**Forming Area:** Access to forming area shall be limited to parade participants, parade organizers, residents and business employees living or working within the formation area and emergency personnel – This includes **both** vehicular and pedestrian traffic.

Broadway between Jones and Josephine streets  
Ave B between Jones and Mill Race Streets  
Ave A between San Antonio River and Josephine Street  
Elmira between St. Mary's and Josephine Streets  
Newell between Elmira and Broadway  
Camden between Jones and Newell  
Quincy between Jones and Schiller  
McClane between Euclid and Quincy  
Park Avenue between Euclid and the San Antonio River  
Myrtle Street between Euclid and the San Antonio River  
Locust between Euclid and Elmira  
Grayson between Euclid and Alamo Streets  
Isleta between Grayson and Josephine Streets  
Karnes between Newell and Josephine Streets  
Pearl Parkway between Ave A and Broadway  
Roy Smith between Broadway and the San Antonio River

**Disbanding Area:** Access to the Disbanding area shall be limited to parade participants, parade organizers, residents and business employees living or working within the disbanding area and emergency personnel – This includes **both** vehicular and pedestrian traffic.

Martin between IH-35 and Flores Street  
Cameron between IH 35 and Travis Streets  
Salinas between Flores and Cameron Streets  
San Saba between Houston and Martin Streets  
Columbus between Martin and Cameron Streets  
Kingsbury between Cameron and Flores Streets  
Quincy between Martin and Cameron Streets

Forming and Disbanding Area access restrictions for the Battle of Flowers parade begins at 8:00 a.m. and ends at the conclusion of the parade on Friday, April 25, 2014. Access restrictions for the Fiesta Flambeau parade begin at 3:30 p.m. and ends at the conclusion of the parade on Saturday, April 26, 2014.

No parade street chair vendors, chair suppliers or individuals will be allowed to place or store Parade Street Chairs on the City's right of way (City sidewalks) on or before Thursday, April 24, 2014 at 3:00 p.m. A further limitation is placed on Santa Rosa Street between West

Commerce and Martin Street (either side). Placement or storage of chairs will not be allowed in this location prior to Friday, April 25, 2014 at 1:00 a.m. The San Antonio Police Department will be enforcing this restriction. Any chairs placed or stored earlier than these specified times will be subject to impoundment. **The City's right of way, including all sidewalks, along Santa Rosa Street between Commerce Street and Martin Street has been designated as a Free Zone for parade viewing. No individuals will be permitted to sell seating in this area.**

In 2010, the City along with the Fiesta Commission established a pilot Tobacco & Alcohol Free Zone (TAF Zone) where alcohol and tobacco were prohibited along the parade route. In 2011 the zones were extended to two locations with 1,821 seats. The TAF Zones have been successful and are recommended again this year. The TAF Zone located at 100 W. Commerce has 394 seats sold by Urban Management Assistants of South Texas, a local non-profit for government employees. The second TAF Zone is located on N. Alamo from Travis to Houston where 1,427 seats are sold by Trinity Baptist Church and the parade organizations (Battle of Flowers® Association and Fiesta Flambeau® Association).

On January 19, 2012, the City Council authorized prohibiting smoking within the public right of way, and in any seats within the public right of way or on city property, along the Texas Cavaliers' River Parade, the Fiesta Battle of Flowers Parade, and the Fiesta Flambeau Parade routes, with the exception of leased patio space along the River Parade route. The City has coordinated with the Fiesta Commission on public outreach efforts. In addition, Solid Waste Management Department staff is working with the Fiesta Commission's Fiesta Verde Committee to improve trash collection and recycling efforts along the parade routes.

#### **8. KING WILLIAM FAIR:**

A 20-foot fire lane will be maintained on all closed streets. By 12:00 P.M. (noon) on Thursday, April 24, 2014, "no parking" signs will be installed on those streets to be closed that are north and west of Alamo Street. The following streets will be closed to thru traffic at 7:00 a.m. on Friday, April 25, 2014, until 10:00 p.m. on Saturday, April 26, 2014.

East Guenther from South Alamo to South Main  
King William from East Guenther to South St. Mary's  
Madison from East Guenther to South St. Mary's  
Washington from Arsenal to Turner  
East Johnson from South Main to South Alamo  
East Sheridan from the San Antonio River to South Alamo  
Beauregard from Washington to South Alamo  
Turner from Washington to South Alamo  
Pancoast from Washington to Cesar Chavez  
Arsenal from South Main Street to Washington

Any item put on the street that is not considered a motor vehicle must be approved by SAPD, Center City Development, and Public Works Traffic Engineering. Proper barricading must be afforded any item placed on the street using the TMUTC as a guide.

The following streets will be closed to thru traffic from 6:00 a.m. to 12:00 noon (or until the conclusion of the King William Fair parade) on Saturday, April 26, 2014:

Eagleland from South St. Mary's to East Guenther  
East Guenther from Eagleland to South Alamo  
Wickes from Eagleland to South Alamo  
South Alamo St. from Probandt to Pereida Street  
Adams from Eagleland to Forcke

By Friday night, April 25, 2014, "no parking" signs will be installed on those streets south and east of Alamo Street that will have limited parking effective the following day. In addition to the 100 block of Mission Street, which currently prohibits parking on both sides of the street; parking on both sides of the 100 block of Wickes and the 100 block of Adams will be prohibited on Saturday, April 26, 2014. Parking on the following streets will be permitted on the west (river) side of the street on Saturday, April 26, 2014 (meaning that "no parking" signs will be installed on the east (non-river) side of the streets:

East Guenther (subject to the street opening after the parade concludes)  
Wickes (after the 100 block)  
Mission (after the 100 block)  
Cedar (after the 100 block)

Parking on the following streets will be permitted to the south side of the street (facing Brackenridge High School on Eagleland Street) on Saturday, April 26, 2014 (meaning that "no parking" signs will be installed on the north (non-high) school) side of the street: Constance; Forcke; Stieren; Barbe; Fir and Claudia Street

**9. FIESTA SAN FERNANDO:**

North curb lane of Dolorosa Street from Flores Street to West Main Plaza crosswalk, north curb lane of West Market Street from East Main Plaza crosswalk to river bridge, restricted parking along north curb lane of Dolorosa Street between West Main Plaza crosswalk and East Main Plaza crosswalk Tuesday April 22, 2014 12:00 p.m. Noon until 2:00 a.m. Sunday April 27, 2014.

Flores Street east curb lane from Dolorosa Street to center street crosswalk Friday April 25, 2014 from 9:30 a.m. to 2 a.m. Sunday April 27, 2014.

**Approved Hours of Operation:**

|                          |  |
|--------------------------|--|
| Wednesday April 23, 2014 | 12:00 p.m. until <b>12:00 Midnight</b> |
| Thursday April 24, 2014: | 12:00 p.m. until <b>12:00 Midnight</b> |
| Friday April 25, 2014:   | 12:00 p.m. until <b>12:00 Midnight</b> |
| Saturday April 26, 2014: | 12:00 p.m. until 1:00 a.m.             |

No carnival rides or games shall be located on Main Ave. or within Main Plaza Park or other public rights of way. Any item put on the street that is not considered a motor vehicle must be approved by SAPD, Center City Development, and Transportation & Capital Improvements Traffic Engineering Division. Proper barricading must be afforded any item placed on the street using the TMUTC as a guide.

- 10. FIESTA FUNDAY SUNDAY PARADE:** Two lanes of DeZavala Road from the west school driveway at the traffic light to Brandeis Street. The event will be held on the campus of Clark High School, 5150 DeZavala Road. Parade begins at 12:00 p.m. and ends at 12:30 p.m. Sunday, April 13, 2014.

- 11. 10<sup>TH</sup> STREET RIVER FEST – SAM HOUSTON VFW POST 76: Block Party Permit Required** 10<sup>th</sup> street from Gate entrance of VFW Post 76 to Avenue B, Thursday, April 24, 2014 thru Sunday, April 27, 2014 from 7:00 a.m. to 2:00 a.m. each day. No carnival rides or games shall be located on Ave B or other public right of way.

- 12. EARTH DAY AT WOODLAWN LAKE:** Event will be held at Woodlawn Lake Park on Saturday, April 12, 2014 from 7:00 a.m. to 2:00 p.m. (No street closures required)

13. **FIESTA WEBB PARTY: BLOCK PARTY PERMIT REQUIRED** Willow Street from E. Grayson Street to Quitman Street, Friday April 11, 2014 from 9:00 a.m. till Saturday April 12, 2014 2:00 a.m.
14. **SAN JOSE MISSION FEST: BLOCK PARTY PERMIT REQUIRED** San Jose Drive between Napier Ave. and E. Pyron Ave., and E. Pyron Ave. between Napier Ave. and Zerm Rd., Sunday April 27, 2014, 6:00 a.m. to 11:00 p.m.
15. **FIESTA NUEVA- ST. JOHN LUTHERAN CHURCH: Block Permit Required**- Presa Street from Nueva Street to Arcienga on Sunday April 13, 2014 from 8:00 a.m. to 6:00 p.m.
16. **FIESTA WILDFLOWER BICYCLE RIDE:** The following roads will have traffic flow partially impeded from 7:30 a.m. to 4:00 p.m. on Sunday, April 27, 2014:
- Wonderland Rd. between Morgan's Wonderland and Wurzbach Pkwy
  - Wurzbach Pkwy between Wonderland Rd. and Weidner Rd.
  - Weidner Rd. between Wurzbach Pkwy and Loop 1604 N (Weidner changes to Lookout)

Barricades and Officers will be placed/hired by applicant at each intersection along the way that will allow vehicle traffic to continue through the aforementioned.

17. **THE DECO DISTRICT ARTS AND MUSIC FESTIVAL: Block Permit Required** The following roads will be closed from 8:00 a.m. on Sunday, April 13, 2014 to 1:00 a.m. on Monday, April 14, 2014:
- Norris St. between Gramercy and Fredericksburg
  - Gramercy between Elmendorf and Zarzamora
  - Beal St. between Fulton and Lynwood

**SECTION 3.** The 2014 Carnival shall conform to the following schedule and requirements. The Fiesta Commission must enforce these schedules and requirements through its contract for the carnival concession. A copy of the approved Carnival layout is attached hereto and incorporated herein as **Attachment 1**.

1. The approved hours of operation are as follows. These hours are subject to modification through approval of the City Manager or designee.

| Day       | Date           | Hours of Operation              | Description                                  |
|-----------|----------------|---------------------------------|--|
| Wednesday | April 16, 2014 | 5:00 p.m. until 11:00 p.m.      | "Dollar Day"                                 |
| Thursday  | April 17, 2014 | 6:00 p.m. until 11:00 p.m.      | "Pay One Price"<br>\$22.00 Wrist Band Night. |
| Friday    | April 18, 2014 | 6:00 p.m. until 12:00 midnight  | "Pay One Price"<br>\$22.00 Wrist Band Night  |
| Saturday  | April 19, 2014 | 11:00 a.m. until 12:00 midnight | "Pay One Price"<br>\$25.00 Wrist Band Night  |
| Sunday    | April 20, 2014 | 12:00 noon until 11:00 p.m.     | "Pay One Price"<br>\$25.00 Wrist Band Night  |
| Monday    | April 21, 2014 | 6:00 p.m. until 11:00 p.m.      | "Pay One Price"<br>\$22.00 Wrist Band Night. |
| Tuesday   | April 22, 2014 | 6:00 p.m. until 11:00 p.m.      | "Pay One Price"<br>\$22.00 Wrist Band Night. |
| Wednesday | April 23, 2014 | 5:00 p.m. until 11:00 p.m.      | "Dollar Day"                                 |
| Thursday  | April 24, 2014 | 6:00 p.m. until 11:00 p.m.      | "Pay One Price"<br>\$22.00 Wrist Band Night. |

| Day      | Date           | Hours of Operation              | Description                                 |
|----------|----------------|---------------------------------|---|
| Friday   | April 25, 2014 | 12:00 noon until 12:00 midnight | "Pay One Price"<br>\$25.00 Wrist Band Night |
| Saturday | April 26, 2014 | 11:00 a.m. until 12:00 midnight | "Pay One Price"<br>\$25.00 Wrist Band Night |
| Sunday   | April 27, 2014 | 12:00 noon until 11:00 p.m.     | "Pay One Price"<br>\$25.00 Wrist Band Night |

2. The plan for placement of carnival booths, stands, and carnival rides must be received by the Center City Development Office by Tuesday, April 1, 2014. The plan must have approval of the Police Department. The Police shall be provided Police Command Posts at the carnival location as requested by the Police Department and include utility services as necessary.
3. The Carnival Concessionaire shall provide sight triangles at street intersections that are not closed to traffic according to City standards.
4. The Carnival Concessionaire shall maintain chemical toilets with large banners above the area and security lighting. The location and number of toilets shall be as required by the Director of Health. All chemical toilets shall be serviced a minimum of every four hours during the hours that the carnival is open to the public and once after the carnival closes. If a chemical toilet overflows, the area shall be cleaned immediately.
5. The Carnival Concessionaire shall use a barricade company approved by the City to provide the traffic control devices needed to properly barricade the carnival both during operating and non-operating hours. The Carnival Concessionaire must adhere to the traffic notes in the Annual Fiesta Ordinance plus the traffic notes and details on the existing traffic control plan.
6. The Carnival Concessionaire shall provide and pay for supplementary twenty-four (24) hour security (City of San Antonio Police Officers) as determined necessary by the City.
7. The Carnival Concessionaire shall provide and pay for one (1) on call fire inspector for the carnival site from one (1) hour prior to the carnival beginning to carnival closing, each day from April 16, 2014 to April 27, 2014. The fire inspector shall be paid at the rate of time consistent with the Fire Collective Bargaining Agreement. All such City documented inspection costs shall be paid in full to the City of San Antonio no later than seven (7) days after receipt of the final invoices from the Fire Department.
8. The Carnival Concessionaire agrees to comply with all other conditions set by the City Manager's Office necessary to insure the public health, safety and welfare.
9. All sidewalks located next to or in the carnival area must remain open to full width during non-carnival operating hours. No encroaching of any sort will be allowed during non-carnival operating hours.
10. The Carnival Concessionaire agrees to comply with all City, State and Federal laws, statutes and ordinances for the operation of this event. This includes, but is not limited to, the application and payment of all licenses and permits required for the inspection and operation of rides, equipment, food, drink, and novelty booths.
11. Beverage Container Regulations:
  - (a) *Prohibited.* It shall be unlawful for any person to knowingly possess a beverage in the area of the Fiesta Carnival, Market Square and La Villita unless such beverage is in a plastic or paper container. For purposes of this section, the contents of the container,



other than paper or plastic, shall be presumed to be the beverage its' label indicates. No ice chests will be allowed in any of the above mentioned areas.

- (b) *Exceptions.* The provisions of this section shall not apply to restaurants or other establishments located in the area of the Fiesta Carnival, Market Square and La Villita where beverages in bottles, cans or glasses are served in the regular course of business; however, possession of beverages in such containers shall be restricted to the immediate area of the establishment's leased premises. This year in 2014, granting an exception to the Municipal Code and the Fiesta Commission contract, all Fiesta events shall be granted an exception and vendors allowed the possession and sale of aluminum bottles. This will be a pilot program for this year's Fiesta events only.
- (c) *Penalty.* Any person violating the terms of this section shall, upon conviction, be punished by a fine of not less than five dollars (\$5.00) nor more than two hundred dollars (\$200.00).

**SECTION 4.** The parade route, as **Attachment 2**, for the 2014 Fiesta Parades: the Battle of Flowers, and the Fiesta Flambeau, scheduled for Friday, April 25, 2014 and Saturday, April 26, 2014 is hereby approved. The public streets and right-of-ways indicated on the 2014 Fiesta Parade Route shall be closed to vehicular traffic during the aforementioned dates, at times specified by the Chief of Police, to facilitate the event and its use of the public property. A copy of the approved parade food and beverage booth locations is hereby approved in **Attachment 3**.

**SECTION 5.** Bleacher placement along the parade route, in accordance with the diagram is attached hereto as **Attachment 4** and incorporated herein by reference for all purposes, is hereby approved. The agreement with the U.S. General Services Administration permitting placement of bleachers along the west side of the Federal Building on Alamo Plaza without blocking the letter collection boxes and the entrance to the ramp on the west side of the Federal Building is approved. The agreement is attached hereto as **Attachment 5** and incorporated by reference herein for all purposes.

**SECTION 6.** The Fiesta San Antonio Commission agrees to place chemical toilets at designated locations for parade days of April 21, 25 and 26, 2014, lists attached hereto as **Attachment 6**. Fiesta Commission agrees to ensure all chemical toilets are secured during non-event hours.

**SECTION 7.** Sunken Garden Theater Fiesta 2014 Rental Rates. The San Antonio Zulu Association is hereby granted the use of the Sunken Garden Theater as an official Fiesta event on the following dates and the listed rental rates. This organization shall also be required to use the SAWS parking garage and shall reimburse the City for the actual costs for administration, insurance, security and site cleanup for each event date. The organization shall also comply with the attendance limits of not more than 6,000 persons at any one time and sound level limits as approved and applicable to the Sunken Garden Theater. Set up shall take place Tuesday, April 8 through Thursday, April 10, 2014 and take down shall take place on Monday, April 14, 2014.

| Event Dates   | Organization/Event           |                               | Rate*           |
|---|------------------------------|-------------------------------|-----------------|
| April 11, 2014  | San Antonio Zulu Association | Setup/take down four (4) days | \$2,000.00      |
| April 12, 2014  | A Taste of New Orleans       | Event Three (3) days          | <u>9,000.00</u> |
| April 13, 2014  |                              | Total:                        | \$11,000.00     |
| * Rate based on Section 22-19 of the City of San Antonio Code |                              |                               |                 |

**Note:** These rates are in addition to the rates and requirements established in the Short Term License Agreement for the use of Sunken Garden Theater.

**SECTION 8.** The City Manager, the Chief of Police, or their respective designees, are hereby authorized to execute a contract, in substantially same form as set forth in the Texas Education Code, Sec. 37.081 © and (g), with public school districts to employ peace officers commissioned by those school districts who are licensed by the Texas Commission on Law Enforcement. These officers may work as peace officers under the supervision of the San Antonio Police Department within the boundaries of the City of San Antonio during Fiesta, parades, runs and races, and other public events on an as needed basis at the standard rate paid to peace officers from other outside police agencies, as set forth in the contract.

**SECTION 9.** Except for changes made in this Ordinance, the 2014 Fiesta San Antonio celebration shall be conducted in accordance with Ordinance No. 2008-02-0125 of February 21, 2008. All terms, conditions, requirements and restrictions contained within the Fiesta San Antonio Commission Contract shall continue to govern the Fiesta and all Fiesta events unless specifically amended or rescinded herein.

**SECTION 10.** A violation of any provision of this Ordinance or Ordinance No. 2008-02-0125 shall be punished by a fine not exceeding two hundred dollars (\$200.00). Each day's violation of any of the aforementioned provision shall constitute a separate offense.

**SECTION 11.** In the 2008 contract with the Fiesta Commission, the alcohol policy for public Fiesta events specifies that all beverages would be served in a plastic or paper container. In addition, Municipal Code Section 32-30 specifies these same beverage restrictions for Market Square events. This year, granting an exception to the Municipal Code and the Fiesta Commission contract, all Fiesta events shall be granted an exception and vendors allowed the possession and sale of aluminum bottles. This will be a pilot program for this year's Fiesta event.

**SECTION 12.** Penalties provided for in this Ordinance shall be effective five days after publication by the City Clerk.

PASSED AND APPROVED this \_\_\_\_ day of March, 2014.

**M A Y O R**  
Julián Castro

**ATTEST:**

**APPROVED AS TO FORM:**

\_\_\_\_\_  
Leticia M. Vacek, City Clerk

\_\_\_\_\_  
Robert F. Greenblum, City Attorney

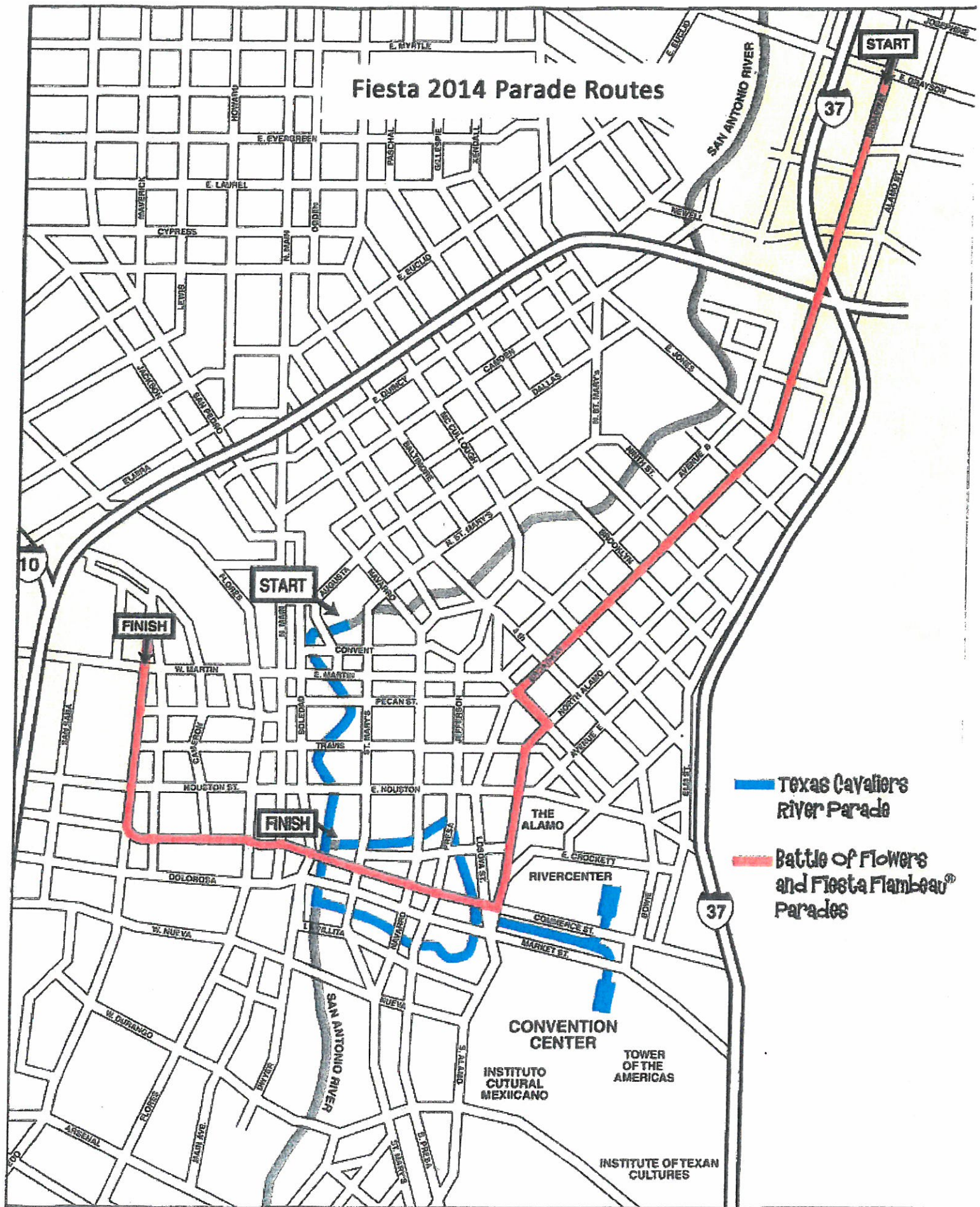
ACCEPTED AND AGREED TO IN ALL THINGS this \_\_\_\_ day of March, 2014.

FIESTA® SAN ANTONIO COMMISSION, INC.

BY: \_\_\_\_\_  
Jack Hebdon  
President  
Fiesta San Antonio Commission





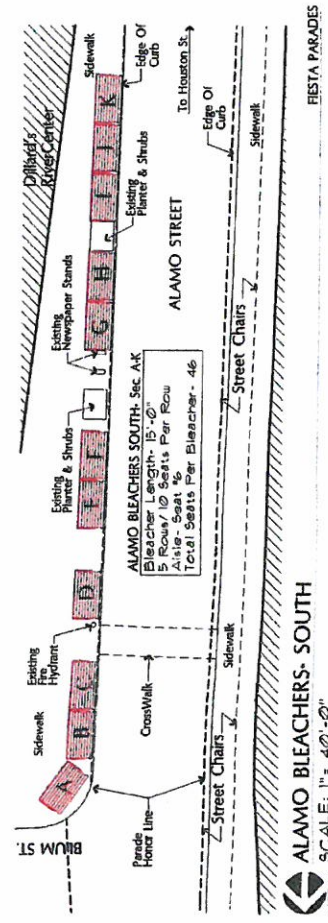
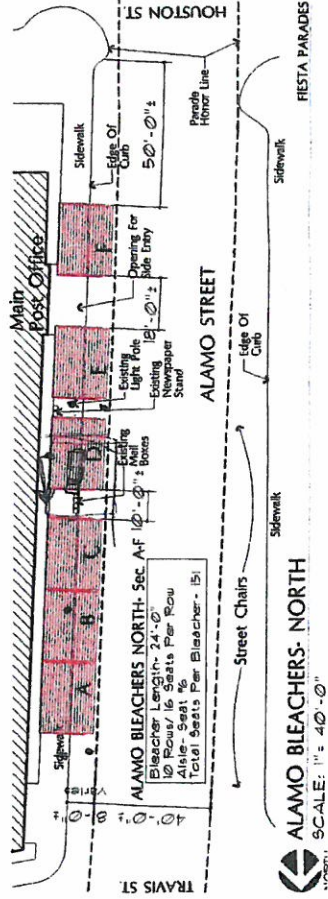
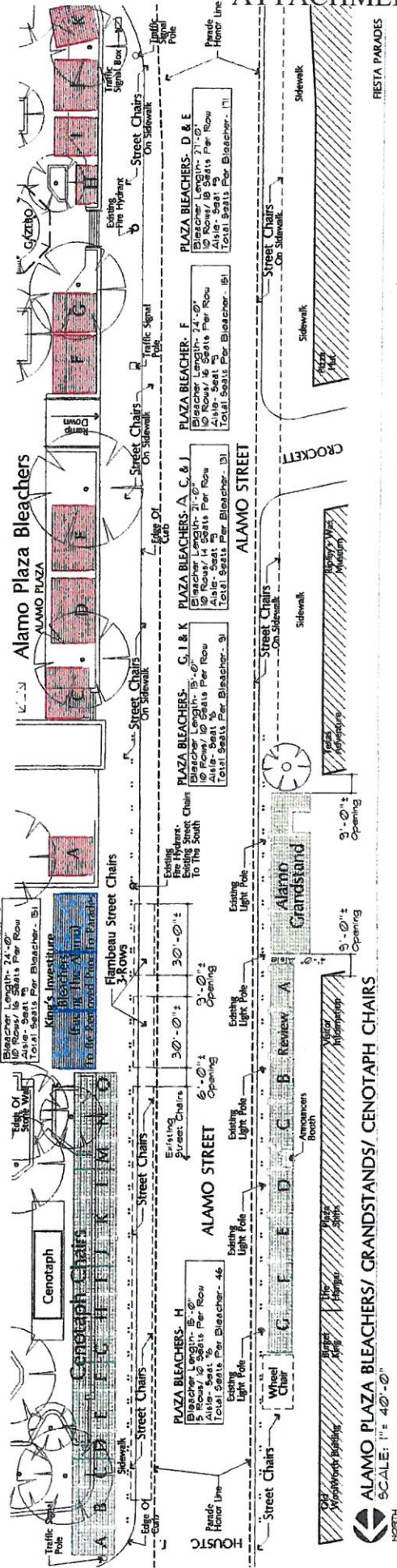
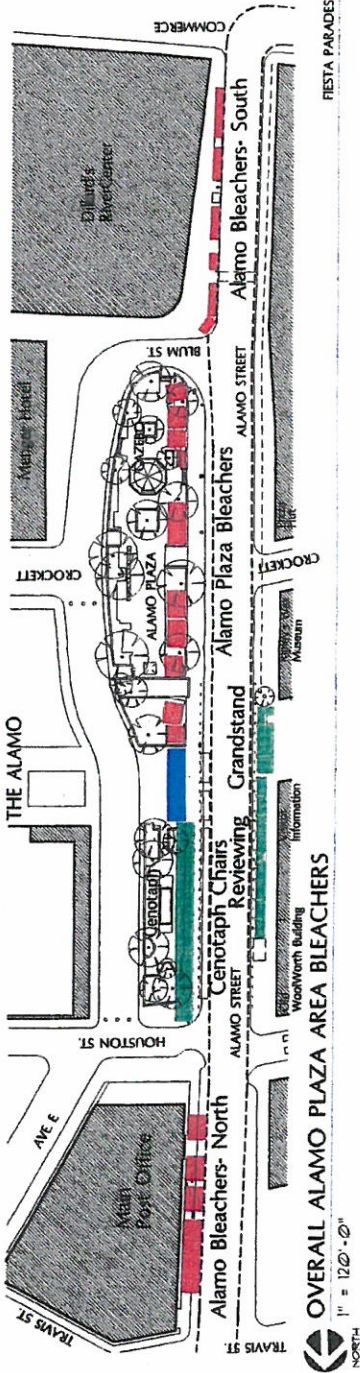


### ATTACHMENT #3

**Parade Route Food & Beverage Booth Locations**

| NO.               | INTERSECTION          | BLOCK AREA                      | ORIENT      |
|-------------------|-----------------------|---------------------------------|-------------|
| 1c/2h             | Broadway & Roy Smith  | 300 blk Roy Smith               | 2 stands NW |
| 3c/4h             | Broadway & Twelfth    | 300 blk Twelfth                 | 2 stands NW |
| 5c/6h             | Broadway & Jones      | 300 blk Jones                   | 2 stands SE |
| 7c/8h             | Broadway & Jones      | 200 blk Jones                   | 2 stands NW |
| 9c/10h            | Broadway & Tenth      | 200 blk Tenth                   | 2 stands NW |
| 11c/12h           | Broadway & Tenth      | 300 blk Tenth                   | 2 stands SE |
| 13c/14c           | Broadway & Ninth      | 300 blk Ninth                   | 2 stands SE |
| 15c/16h           | Broadway & Ninth      | 200 blk Ninth                   | 2 stands NW |
| 17c/18h           | Broadway & Eighth     | 200 blk Eighth                  | 2 stands NW |
| 19c/20h           | Broadway & Eighth     | 300 blk Eighth                  | 2 stands SE |
| 21c/22h           | Broadway & Brooklyn   | 300 blk Brooklyn                | 2 stands SE |
| 23c/24h           | Broadway & Brooklyn   | 400 blk Brooklyn                | 2 stands NW |
| 25c/26h           | Broadway & Sixth      | 300 blk Sixth                   | 2 stands SE |
| 27c/28h           | Broadway & Sixth      | 200 blk Sixth                   | 2 stands NW |
| 29c/30h           | Broadway & McCullough | 300 blk McCullough              | 2 stands SE |
| 31c/32h           | Broadway & McCullough | 400 blk McCullough              | 2 stands NW |
| 33c/34h           | Broadway & Fourth     | 200 blk Fourth                  | 2 stands NW |
| 35c/36h           | Broadway & Fourth     | 300 blk Fourth                  | 2 stands NE |
| 37c/38h           | Alamo & Travis        | Next to Post Office             | 2 stands SE |
| 39<br>Ac/Bc/Ch    | Commerce & Presa      | 301 N. Presa, LZ                | 3 stands NW |
| 40c/41h/4<br>2c   | Milam Park            | Located within Park             | 3 stands    |
| 43c/ 44h          | Losoya & Commerce     | VIA Trolley Stop                | 2 stands SW |
| 45c/46h           | Martin & Broadway     | 100 blk Third St                | 2 stands NW |
| 47 - 56h          | Maverick Park         | Located w/in Park               | 10 stands   |
| 61c/62c/<br>63h   | Alamo Plaza           | Cenotaph East<br>@Houston St    | 3 stands NW |
| 64c/65h           | Alamo & Blum          | Indented Parking<br>Area @ Blum | 2 stands SE |
| 66-67h/<br>68-69c | Santa Rosa & Travis   | San Fernando Gym<br>Parking Lot | 4 stands    |





ATTACHMENT #5



U.S. General Services Administration  
Public Buildings Service

February 10, 2014

Nick Kaylor  
Director of Operations  
Fiesta San Antonio Commission, Inc.  
2611 Broadway  
San Antonio, TX 78215-1022

Dear Mr. Kaylor:

In receipt of your email, GSA is granting permission to the Fiesta San Antonio Commission, Inc. to place six aluminum bleachers along the eastside sidewalk on Alamo Street adjacent to the H. F. Garcia Federal Building/U. S. Federal Building, located at 615 E. Houston Street.

We request that the bleachers be removed immediately following the Fiesta Flambeau Parade on the evening of Saturday, April 26 and any accident that may occur on the bleachers is the responsibility of Fiesta SA Commission, Inc.

Should you have any questions, please contact me at (210) 860-5569. Thank you.

Sincerely,

*Patricia Ortiz*  
Patricia Ortiz  
Property Manager

US General Services Administration Central Texas  
Service Center  
727 East Durango Blvd , Room B602  
San Antonio, TX 78206  
(210) 472-6040  
Fax: (210) 472-4045



Chemical Toilet Placement- **Cavaliers' River Parade** (Monday April 21, 2014)

| Area         | Location   | Placement/ Location   | # of Standard Units | # of Handicap Units | Set-Up Date/Time             | Removal Date/Time            |
|--------------|--|---|---------------------|---------------------|------------------------------|------------------------------|
| R1           | Lexington Ave @ Auditorium Circle (FORMING AREA)         | Place on grassy area between Riverwalk ramp and Trolley bus stop  | 2                   | 1                   | April 21, 2014 Before 6:00am | April 21, 2014 After 11:00pm |
| R2           | Navarro Street Bridge                                    | Place across street from Havana Inn. Next to parking garage   | 2                   | 1                   | April 21, 2014 Before 6:00am | April 21, 2014 After 11:00pm |
| R3           | Convent at Augusta                                       | Place across the street from the little park overlooking the river. August street sidewalk                            | 2                   | 1                   | April 21, 2014 Before 6:00am | April 21, 2014 After 11:00pm |
| R4           | East Pecan Street near Soledad                           | Place on the Northside of bridge sidewalk across the from Crown Plaza Hotel   | 2                   | 1                   | April 21, 2014 Before 6:00am | April 21, 2014 After 11:00pm |
| R5           | Travis Street near Soledad                               | Place along Travis Street sidewalk, northwest corner of bridge against attorney office wall                           | 1                   | 1                   | April 21, 2014 Before 6:00am | April 21, 2014 After 11:00pm |
| R6           | Commerce Street Near Soledad                             | Place on Northeast corner of Commerce Street bridge, along west wall of Oriental restaurant                           | 2                   | 1                   | April 21, 2014 Before 6:00am | April 21, 2014 After 11:00pm |
| R7           | Market Street near Soledad                               | Place along northeast corner of bridge near Drury Plaza Hotel   | 2                   | 1                   | April 21, 2014 Before 6:00am | April 21, 2014 After 11:00pm |
| R8           | St. Mary's Street near Tower Life Building               | Place along southeast corner of St. Mary's Street bridge, along Tower Life Building                                   | 2                   | 1                   | April 21, 2014 Before 6:00am | April 21, 2014 After 11:00pm |
| R8B          | International Building BIGA Restaurant                   | Placement TBD/ near the lower level area for a private viewing party  | 2                   | 0                   | April 21, 2014 Before 6:00am | April 21, 2014 After 11:00pm |
| R9           | Navarro Street South of Market                           | Place along southeast corner of bridge, near bus stop & CPS building  | 2                   | 1                   | April 21, 2014 Before 6:00am | April 21, 2014 After 11:00pm |
| R10          | Presa St. South of Market                                | Place along construction fence line, back to back with construction site port-o-lets. Adjacent to Hertzberg Museum    | 2                   | 1                   | April 21, 2014 Before 6:00am | April 21, 2014 After 11:00pm |
| R11          | Market Street between Alamo & Marriott Riverwalk Hotel   | Place on Northside of Market Street, along grassy tree line park area   | 5                   | 1                   | April 21, 2014 Before 6:00am | April 21, 2014 After 11:00pm |
| R12          | Commerce Street across St. Joseph's Church               | Place along Commerce Street sidewalk, south side of the block across from St. Joseph's Church                         | 2                   | 1                   | April 21, 2014 Before 6:00am | April 21, 2014 After 11:00pm |
| R12B         | Commerce Street River Terrace Across St. Joseph's Church | Private Units for Texas Cavaliers' Place in River Terrace (one flight of stairs down) across from St. Joseph's Church | 2                   | 0                   | April 21, 2014 Before 6:00am | April 21, 2014 After 11:00pm |
| R13          | Losoya Street at Commerce                                | Place near intersection of Losoya & Commerce street, at VIA Trolley Transit Station                                   | 0                   | 0                   | April 21, 2014 Before 6:00am | April 21, 2014 After 11:00pm |
| R14          | Navarro Street at Crockett                               | Place near bus stop, across street from County Line Restaurant. Southeast corner of intersection                      | 3                   | 1                   | April 21, 2014 Before 6:00am | April 21, 2014 After 11:00pm |
| R15          | St. Mary's at Crockett                                   | Place on St Mary's street sidewalk, across from Aztec theater. Next to bus stop                                       | 2                   | 1                   | April 21, 2014 Before 6:00am | April 21, 2014 After 11:00pm |
| R16          | Nueva Street Bridge (DISBANDING AREA)                    | Place on south side of the block/ near marina disbanding sidewalk area  | 3                   | 1                   | April 21, 2014 Before 6:00am | April 21, 2014 After 11:00pm |
| <b>Total</b> |  |   | <b>38</b>           | <b>15</b>           |                              |                              |



## Chemical Toilet Placement

**Battle of Flowers/ Fiesta Flambeau Parade (Friday April 25 & Saturday April 26, 2014)**

| Area                | Location                                   | Placement/ Location   | # Of Standard Units | # Of Handicap Units | Set-Up Date                  | Removal Date                 |
|---------------------|--|---|---------------------|---------------------|------------------------------|------------------------------|
| P2                  | 1500 block Broadway @ Pig Stand Restaurant | Place adjacent to Pig Stand parking lot- grassy/ asphalt area next to dumpster                            | 8                   | 1                   | April 25, 2014 Before 6:00am | April 26, 2014 After 11:00pm |
| P3                  | 1300 block Broadway Roy Smith Street       | Place on Roy Smith between Broadway and Ave. "B"- grassy area adjacent to highway                         | 10                  | 1                   | April 25, 2014 Before 6:00am | April 26, 2014 After 11:00pm |
| P4                  | 1000 block Broadway @ Jones Ave.           | Place on Jones Ave. between Broadway and Ave. "B"- along Cavender lot fence                               | 6                   | 1                   | April 25, 2014 Before 6:00am | April 26, 2014 After 11:00pm |
| P5                  | 1000 block Broadway @ Maverick Park        | Place in Maverick Park along Alamo Street between Jones Ave and 10th Street                               | 20                  | 2                   | April 25, 2014 Before 6:00am | April 26, 2014 After 11:00pm |
| P6                  | 700 block Broadway @ Brooklyn Ave.         | Place on Brooklyn Ave between Broadway and Ave B/ any sidewalk area not blocking driveways or businesses  | 6                   | 1                   | April 25, 2014 Before 6:00am | April 26, 2014 After 11:00pm |
| P7                  | 300 block Broadway @ Fourth Street         | Place on 4th Street between Broadway and Alamo Street- near cluster of trees                              | 6                   | 1                   | April 25, 2014 Before 6:00am | April 26, 2014 After 11:00pm |
| P8                  | Crockett Street between Alamo & Losoya     | Place on Crockett Street- north side of the block   | 16                  | 2                   | April 25, 2014 Before 6:00am | April 26, 2014 After 11:00pm |
| P9                  | 600 block E. Commerce @ Losoya             | Place along Commerce Street, across from RiverCenter/ near Chamber of commerce (like River parade set-up) | 6                   | 1                   | April 25, 2014 Before 6:00am | April 26, 2014 After 11:00pm |
| P10                 | 300 block E. Commerce @ Navarro            | Place on Navarro Street between Commerce and Crockett- across County Line/ Hard Rock Café lot             | 6                   | 1                   | April 25, 2014 Before 6:00am | April 26, 2014 After 11:00pm |
| P11                 | 200 block E. Commerce @ St. Mary's         | Place on St. Mary's Street between Commerce and Crockett- underneath Aztec Theater canopy                 | 6                   | 1                   | April 25, 2014 Before 6:00am | April 26, 2014 After 11:00pm |
| P12                 | 200 W. Commerce @ Flores Street            | Place on Flores Street between Commerce and Houston Street- Across Frost Bank                             | 8                   | 1                   | April 25, 2014 Before 6:00am | April 26, 2014 After 11:00pm |
| P16                 | 100 Commerce & Main Street                 | Place on Main street sidewalk, east side of the block, north of Commerce Street                           | 12                  | 2                   | April 25, 2014 Before 6:00am | April 26, 2014 After 11:00pm |
| P13                 | Santa Rosa @ Houston Street                | Place on Houston Street between Santa Rosa and San Saba- northeast corner of Milam Park                   | 8                   | 1                   | April 25, 2014 Before 6:00am | April 26, 2014 After 11:00pm |
| P14 Disbanding Area | Santa Rosa @ Martin Street                 | (Disbanding Area) On Martin Street between Santa Rosa and Columbus Park across from hospital parking lot  | 6                   | 1                   | April 25, 2014 Before 6:00am | April 26, 2014 After 11:00pm |
| P15 SAPD            | Martin Street at Cameron Street            | Place over Creek Bridge- Private units for SAPD   | 2                   | 0                   | April 25, 2014 Before 6:00am | April 26, 2014 After 11:00pm |
| P1 Forming Area     | Grayson & Ave. B Under HWY 281             | Various locations along parking area underneath 281 To Be Determined by Parade Organizations              | 30                  | 1                   | April 26, 2014 Before 6:00am | April 26, 2014 After 11:00pm |
| <b>Total</b>        |  |   | <b>156</b>          | <b>18</b>           |                              |                              |