

AN ORDINANCE 2015-12-17-1088

AMENDING THE LAND USE PLAN CONTAINED IN THE WEST/SOUTHWEST SECTOR PLAN, A COMPONENT OF THE COMPREHENSIVE MASTER PLAN OF THE CITY, BY CHANGING THE USE OF LOT 1 NCB 18050, SAVE AND EXCEPT A 0.078 ACRE PARCEL CONVEYED TO THE STATE OF TEXAS LOCATED AT 7416 GRISSOM ROAD, FROM SUBURBAN TIER TO SPECIALIZED CENTER.

* * * * *

WHEREAS, the West/Southwest Sector Plan was adopted on April 21, 2011 by City Council as a component of the City's Comprehensive Master Plan adopted May 29, 1997; and

WHEREAS, the Unified Development Code requires consistency between zoning and the Comprehensive Master Plan and Section 213.003 of the TEXAS LOCAL GOVERNMENT CODE allows amendment of the Comprehensive Master Plan following a public hearing and review by the Planning Commission; and

WHEREAS, a public hearing was held on October 28, 2015 by the Planning Commission allowing all interested citizens to be heard; and

WHEREAS, the San Antonio City Council has considered the effect of this amendment to the Comprehensive Master Plan of the City and has determined that it conforms to the approval criteria set forth in the Unified Development Code §35-420, Comprehensive, Neighborhood, Community, and Perimeter Plans; **NOW THEREFORE;**

BE IT ORDAINED BY THE CITY COUNCIL OF THE CITY OF SAN ANTONIO:

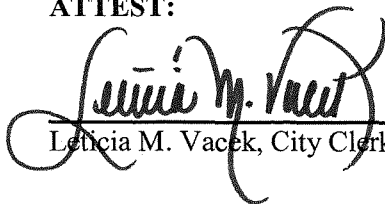
SECTION 1. The West/Southwest Sector Plan, a component of the Comprehensive Master Plan of the City, is hereby amended by changing the use of Lot 1 NCB 18050, save and except a 0.078 acre parcel conveyed to the State of Texas in the Deed at Volume 3718 Page 1723 of the Official Public Records of Bexar County, Texas located at 7416 Grissom Road, from Suburban Tier to Specialized Center. All portions of land mentioned are depicted in **Attachments "I" and "II"**, attached hereto and incorporated herein for all purposes.

SECTION 2. This ordinance shall take effect December 27, 2015.


PASSED AND APPROVED this 17th day of December, 2015.


M A Y O R
Ivy R. Taylor

ATTEST:


Leticia M. Vacek, City Clerk

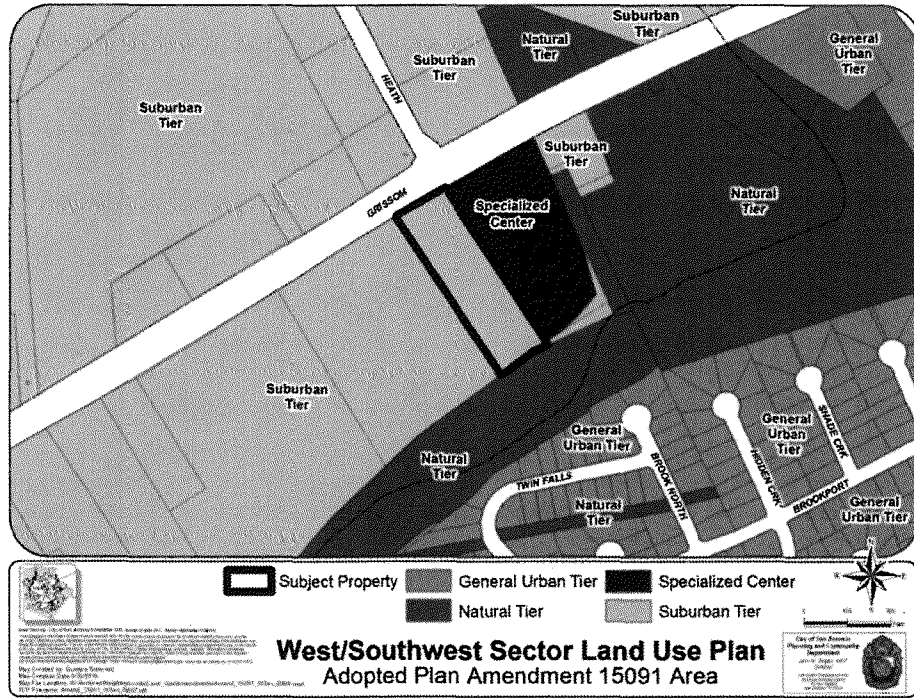
APPROVED AS TO FORM:


for Martha G. Sepeda, Acting City Attorney

Agenda Item:	P-3 (in consent vote: 30, Z-1, P-2, Z-8, Z-9, Z-10, P-3, Z-11, Z-12)
Date:	12/17/2015
Time:	02:07:41 PM
Vote Type:	Motion to Approve
Description:	PLAN AMENDMENT # 15091 (Council District 6): An Ordinance amending the future land use plan contained in the West/Southwest Sector Plan, a component of the Comprehensive Master Plan of the City, by changing the future land use of 7.08 acres of land out of NCB 18050 and NCB18049 generally located at 7386 and 7416 Grissom Road from "Suburban Tier" to "Specialized Center." Staff and Planning Commission recommend Approval. (Associated Zoning Case Z2015313 S)
Result:	Passed

Voter	Group	Not Present	Yea	Nay	Abstain	Motion	Second
Ivy R. Taylor	Mayor		x				
Roberto C. Treviño	District 1		x				
Alan Warrick	District 2		x				
Rebecca Viagran	District 3		x				
Rey Saldaña	District 4	x					
Shirley Gonzales	District 5		x				
Ray Lopez	District 6		x				
Cris Medina	District 7		x				
Ron Nirenberg	District 8		x				x
Joe Krier	District 9		x				
Michael Gallagher	District 10		x			x	

ATTACHMENT I
Land Use Plan as Adopted:



ATTACHMENT II
Proposed Amendment:

