

ORDINANCE 2020-12-03-0870

AMENDING THE OFFICIAL ZONING MAP OF THE CITY OF SAN ANTONIO BY AMENDING CHAPTER 35, UNIFIED DEVELOPMENT CODE, SECTION 35-304, OF THE CITY CODE OF SAN ANTONIO, TEXAS BY CHANGING THE ZONING DISTRICT BOUNDARY OF CERTAIN PROPERTY.

* * * * *

WHEREAS, a public hearing was held after notice and publication regarding this amendment to the Official Zoning Map at which time parties in interest and citizens were given an opportunity to be heard; and

WHEREAS, the Zoning Commission has submitted a final report to the City Council regarding this amendment to the Official Zoning Map of the City of San Antonio; **NOW THEREFORE**,

BE IT ORDAINED BY THE CITY COUNCIL OF THE CITY OF SAN ANTONIO:

SECTION 1. Chapter 35, Unified Development Code, Section 35-304, Official Zoning Map, of the City Code of San Antonio, Texas is amended by changing the zoning district boundary of Lot 2 and Lot 3, Block 22, NCB 2320 from "C-3 MLOD-2 MLR-2 AHOD" General Commercial Lackland Military Lighting Overlay Military Lighting Region 2 Airport Hazard Overlay District to "C-2 S MLOD-2 MLR-2 AHOD" Commercial Lackland Military Lighting Overlay Military Lighting Region 2 Airport Hazard Overlay District with a Specific Use Authorization for Bail Bonds.

SECTION 2. The City Council finds as follows:

- A. The specific use will not be contrary to the public interest.
- B. The specific use will not substantially nor permanently injure the appropriate use of adjacent conforming property in the same district.
- C. The specific use will be in harmony with the spirit and purpose as set forth in Section 35-423, Specific Use Authorization, of the Unified Development Code.
- D. The specific use will not substantially weaken the general purposes or the regulations as set forth in Section 35-423, Specific Use Authorization, of the Unified Development Code.
- E. The specific use will not adversely affect the public health, safety and welfare.

SECTION 3. The City council approves this Specific Use Authorization so long as the attached site plan is adhered to. A site plan is attached as **Exhibit "A"** and made a part hereof and incorporated herein for all purposes.

SECTION 4. All other provisions of Chapter 35 except those expressly amended by this ordinance shall remain in full force and effect including the penalties for violations as made and provided for in Section 35-491.


SG/lj
12/03/2020
Z-13

CASE NO. Z-2020-10700219 S

SECTION 5. The Director of Development Services shall change the zoning records and maps in accordance with this ordinance and the same shall be available and open to the public for inspection.

SECTION 6. This ordinance shall become effective December 13, 2020.

PASSED AND APPROVED this 3rd day of December, 2020.




M A Y O R
Ron Nirenberg

ATTEST:



Tina J. Flores, City Clerk

APPROVED AS TO FORM:



for Andrew Segovia, City Attorney



City of San Antonio

City Council

December 03, 2020

Item: Z-13

File Number: 20-6728

Enactment Number:

2020-12-03-0870

ZONING CASE Z-2020-10700219 S (Council District 5): Ordinance amending the Zoning District Boundary from "C-3 MLOD-2 MLR-2 AHOD" General Commercial Lackland Military Lighting Overlay Military Lighting Region 2 Airport Hazard Overlay District to "C-2 S MLOD-2 MLR-2 AHOD" Commercial Lackland Military Lighting Overlay Military Lighting Region 2 Airport Hazard Overlay District with a Specific Use Authorization for Bail Bonds on Lot 2 and Lot 3, Block 22, NCB 2320, located at 2704 West Commerce Street. Staff and Zoning Commission recommend Approval.

Councilmember John Courage made a motion to approve. Councilmember Clayton H. Perry seconded the motion. The motion passed by the following vote:

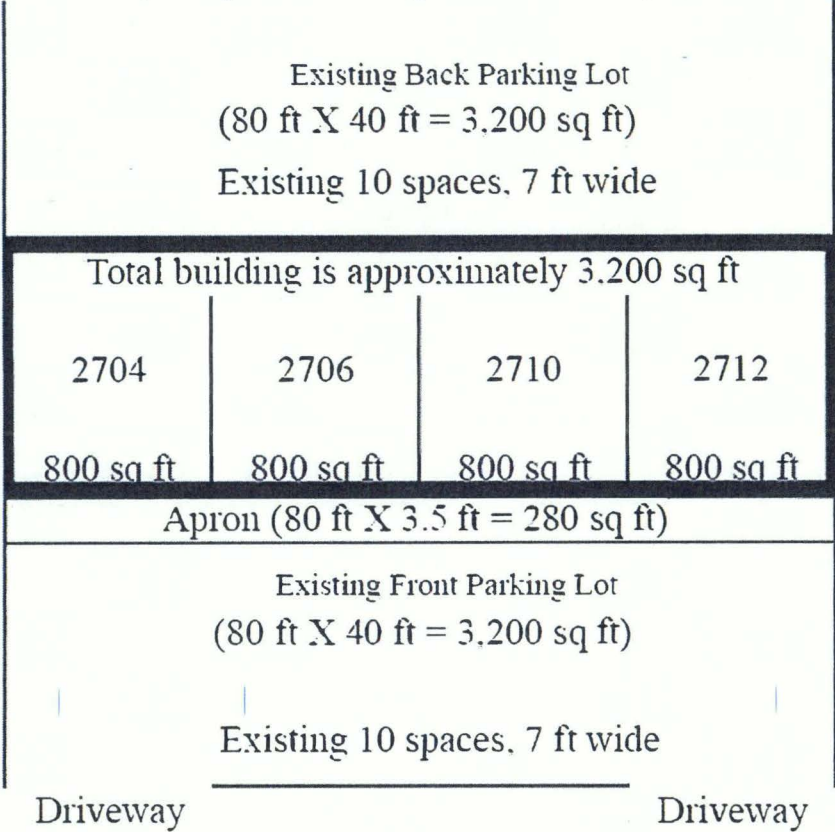
Aye: 11 Nirenberg, Treviño, Andrews-Sullivan, Viagran, Rocha Garcia, Gonzales, Cabello Havrda, Sandoval, Pelaez, Courage and Perry

SG
12/03/2020
Item No. Z-13

Exhibit "A"

Alley

(All open, no designated driveways)



W. Commerce St.

Zoning Case Z-2020-10700219 2704 W Commerce Street
 Zoning Request- FROM: "C-3" General Commercial TO: "C-2 S"
 Commercial with a Specific Use for a bail bond office 1

I, Rafiq R. Rajpari obo, Osix San Antonio Properties, LLC (Property Owner), acknowledge that this site plan submitted for the purpose of rezoning of this property is in accordance with all applicable provisions of the Unified Development Code. Additionally, I understand that City Council approval of a site plan in conjunction with a rezoning case does not relieve me of any adherence to any/all City- adopted Codes at the time of plan submittal for building permits. 2