

**PROPOSED RE-ZONING:  
IDZ**

**PROPOSED LAND USE:  
HIGH DENSITY RESIDENTIAL**



Political Subdivision  
METES AND BOUNDS  
1.711 Acres  
Surveyed by TGD Surveying LLC

Being a 1.711 Acre Tract being Tract I, a so called 0.2318 Acres and Tract II, a so called 1.478 Acres, in New City Block 2310, San Antonio, Bexar County, Texas, as described by deed recorded in Volume 14552, Page 1134, Official Public Records (O.P.R.), said 1.711 Acre Tract being more particularly described as follows:

BEGINNING at a point at the intersection of the south right-of-way (R.O.W.) line of W. Commerce Street with the west R.O.W. line of S. Alazan Street being the northeast corner of the tract herein described;

THENCE, along said west R.O.W. line to its intersection with the north R.O.W. line of Buena Vista Street to a point at the southeast corner of the tract herein described;


THENCE, along said north R.O.W. line to its intersection with the east R.O.W. line of Las Moras Street to a point at the southwest corner of the tract herein described;

THENCE, along said east R.O.W. line to its intersection with said south R.O.W. line of W. Commerce to a point at the northwest corner of the tract herein described;

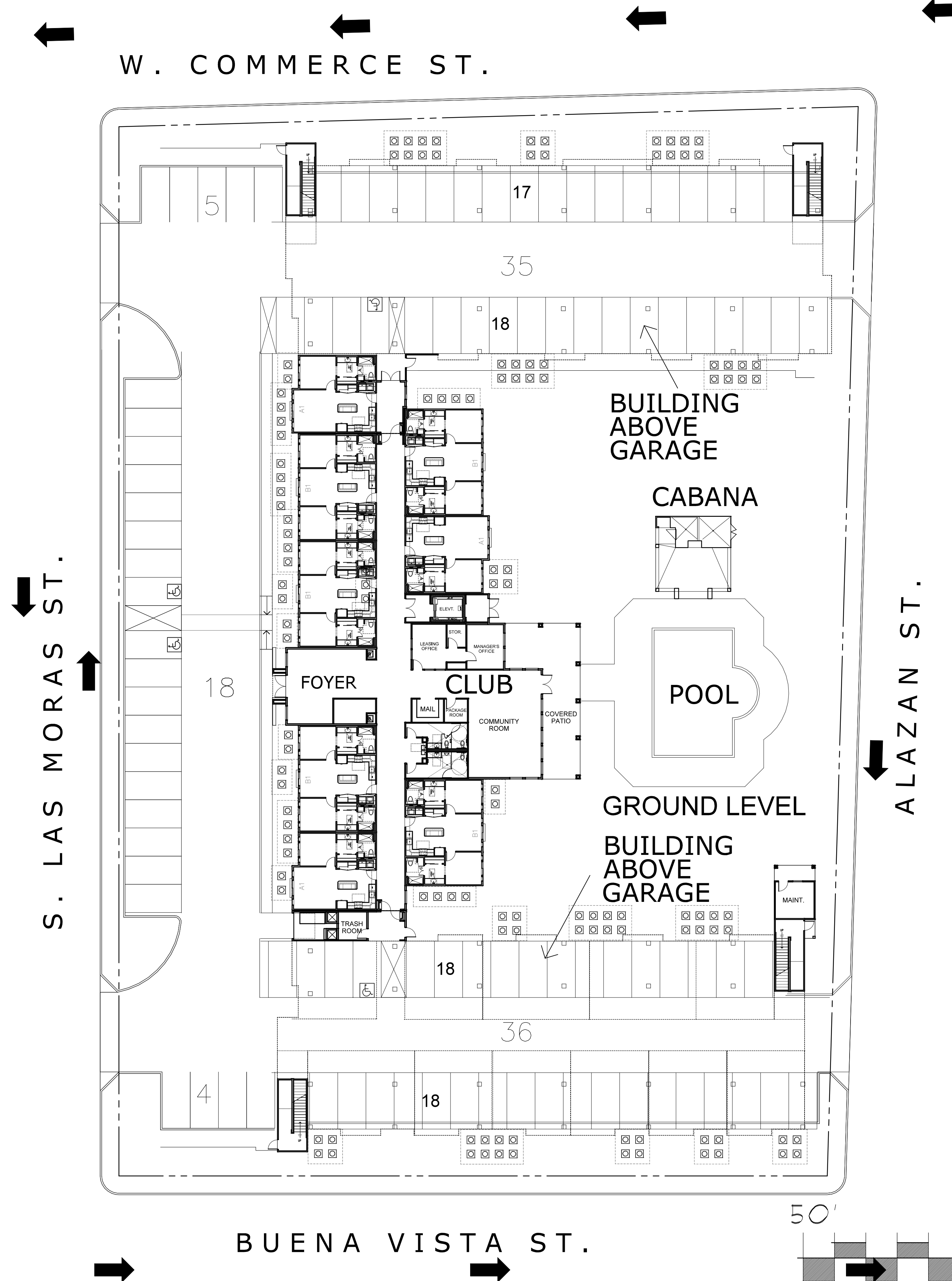
THENCE, along said south R.O.W. line returning to the POINT OF BEGINNING, and containing 1.711 Acres more or less.

This document was prepared under 22 TAC Rule 663.21, does not reflect the results of an on the ground survey, and is not to be used to convey or establish interests in real property except those rights and interests implied or established by the creation or reconfiguration of the boundary of the political subdivision for which it was prepared. A drawing accompanies this description.

*John E. DeHan* 2/13/18  
John E. DeHan, R.P.L.S.  
Registered Professional Land Surveyor  
Texas Registration No. 6042




We, The Legacy at Buena Vista, L.P., the applicant, acknowledge that this site plan submitted for the purpose of rezoning this property is in accordance with all applicable provisions of the Unified Development Code. Additionally, we understand that City Council approval of a site plan in conjunction with a rezoning case does not relieve us from adherence to any/all City-adopted Codes at the time of plan submittal for building permits.


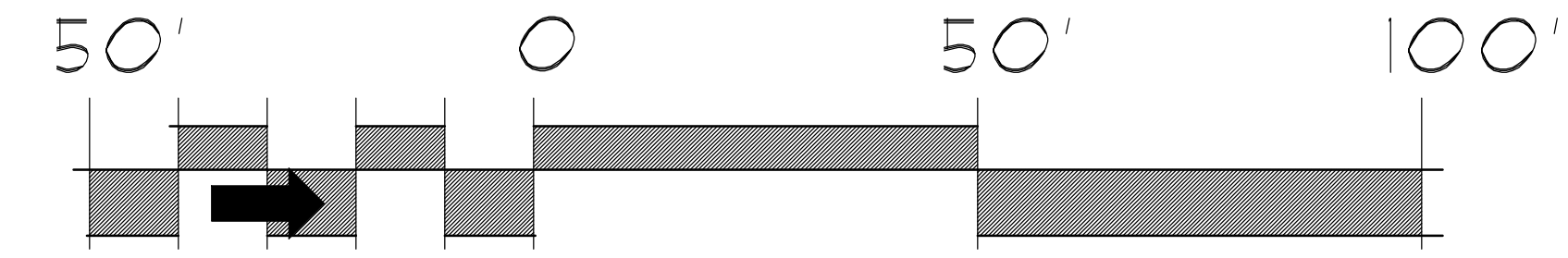


**4 STORY  
96 UNITS  
98 P.S.**

**SITE AREA:  
1.711 ACRES  
56.1 UNITS  
X ACRE**



**SITE PLAN**



**The Legacy at Buena Vista**  
San Antonio, Texas

Feb. 14, 2018

SA LM, L.P.

NOT FOR REGULATORY APPROVAL  
PERMITTING OR CONSTRUCTION