

ORDINANCE 2019-12-05-1020

AMENDING THE LAND USE PLAN CONTAINED IN THE WEST/SOUTHWEST SECTOR PLAN, A COMPONENT OF THE COMPREHENSIVE MASTER PLAN OF THE CITY, BY CHANGING THE USE OF APPROXIMATELY 0.5508 ACRES OF LAND LOCATED AT 6402 TAHOKA BOULEVARD, 6406 TAHOKA BOULEVARD, 6403 MARCUM DRIVE, AND 6407 MARCUM DRIVE, LEGALLY DESCRIBED AS LOT 14, LOT 15, LOT 29, AND LOT 30, BLOCK 12, NCB 16522 FROM "SUBURBAN TIER" TO "GENERAL URBAN TIER."

* * * * *

WHEREAS, the West/Southwest Sector Plan was adopted on April 13, 2011 by City Council as a component of the City's Comprehensive Master Plan adopted May 29, 1997; and

WHEREAS, the Unified Development Code requires consistency between zoning and the Comprehensive Master Plan and Section 213.003 of the TEXAS LOCAL GOVERNMENT CODE allows amendment of the Comprehensive Master Plan following a public hearing and review by the Planning Commission; and

WHEREAS, a public hearing was held on October 9, 2019 by the Planning Commission allowing all interested citizens to be heard; and


WHEREAS, the San Antonio City Council has considered the effect of this amendment to the Comprehensive Master Plan of the City and has determined that it conforms to the approval criteria set forth in the Unified Development Code §35-420, Comprehensive, Neighborhood, Community, and Perimeter Plans; **NOW THEREFORE**;


BE IT ORDAINED BY THE CITY COUNCIL OF THE CITY OF SAN ANTONIO:


SECTION 1. The West/Southwest Sector Plan, a component of the Comprehensive Master Plan of the City, is hereby amended by changing the use of approximately 0.5508 acres of land located at 6402 Tahoka Boulevard, 6406 Tahoka Boulevard, 6403 Marcum Drive, and 6407 Marcum Drive, legally described as Lot 14, Lot 15, Lot 29, and Lot 30, Block 12, NCB 16522, from "Suburban Tier" to "General Urban Tier." All portions of land mentioned are depicted in **Attachment "I"** attached hereto and incorporated herein for all purposes.

SECTION 2. This ordinance shall take effect December 15, 2019.

PASSED AND APPROVED on this 5th day of December, 2019.


M A Y O R
Ron Nirenberg

ATTEST:

Leticia M. Vacek, City Clerk

APPROVED AS TO FORM:

Andrew Segovia, City Attorney

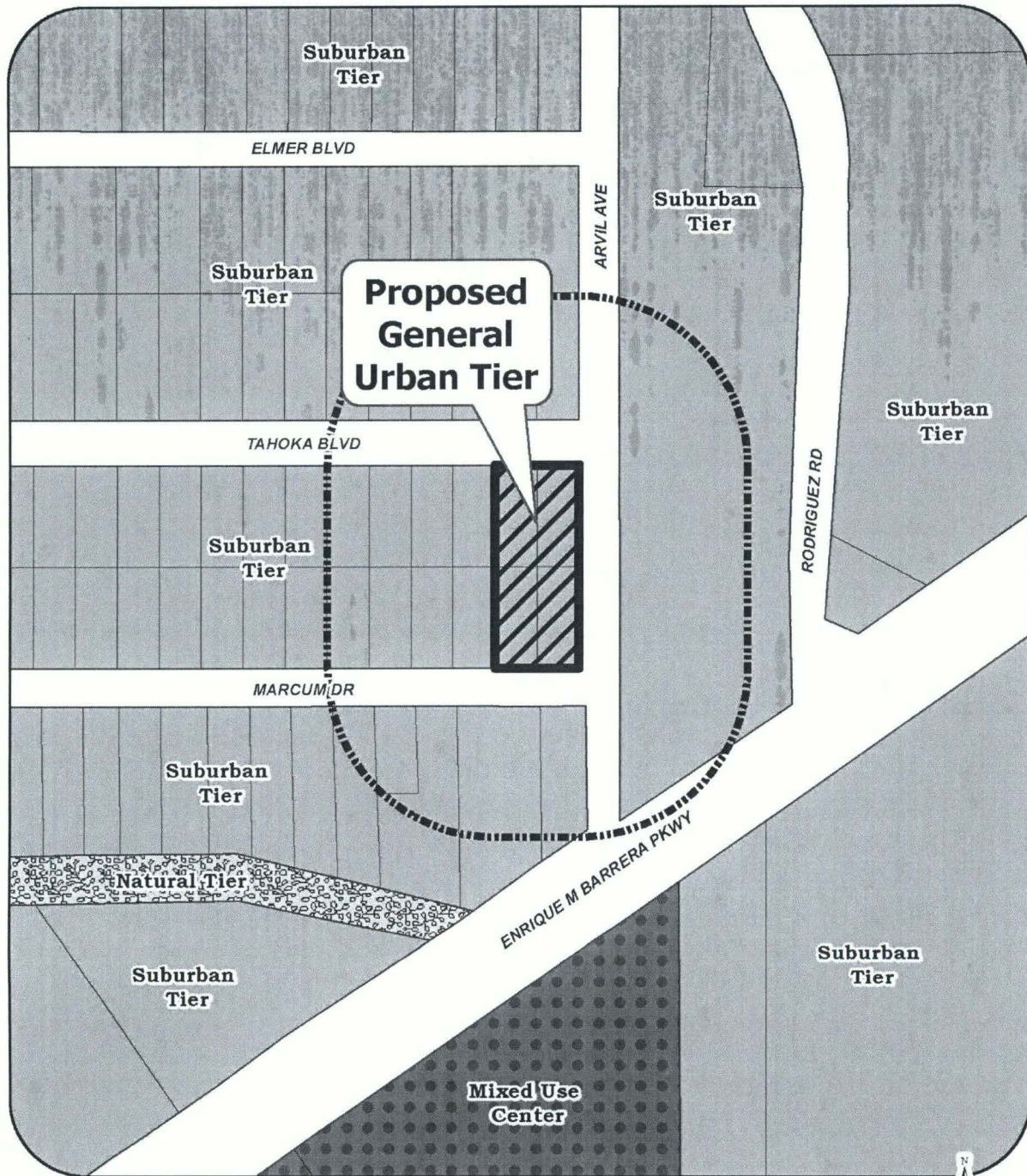
Agenda Item:	P-6 (in consent vote: P-6, Z-19)
Date:	12/05/2019
Time:	02:18:15 PM
Vote Type:	Motion to Appr w Cond
Description:	PLAN AMENDMENT CASE PA-2019-11600065 (Council District 6): Ordinance amending the West/Southwest Sector Plan, a component of the Comprehensive Master Plan of the City, by changing the future land use from "Suburban Tier" to "General Urban Tier" on Lot 14, Lot 15, Lot 29, and Lot 30, Block 12, NCB 16522, located at 6402 Tahoka Boulevard, 6406 Tahoka Boulevard, 6403 Marcum Drive, and 6407 Marcum Drive. Staff recommends Denial. Planning Commission recommends Approval. (Associated Zoning Case Z-2019-10700223) (Continued from November 7, 2019.)
Result:	Passed

Voter	Group	Not Present	Yea	Nay	Abstain	Motion	Second
Ron Nirenberg	Mayor		x				
Roberto C. Treviño	District 1		x				
Jada Andrews-Sullivan	District 2		x				
Rebecca Viagran	District 3		x				x
Adriana Rocha Garcia	District 4		x				
Shirley Gonzales	District 5		x				
Melissa Cabello Havrda	District 6		x			x	
Ana E. Sandoval	District 7		x				
Manny Pelaez	District 8	x					
John Courage	District 9		x				
Clayton H. Perry	District 10		x				

SG/lj
12/05/2019
P-6

ATTACHMENT ‘I’

ATTACHMENT I
 Proposed Amendment:



	200' Notification Area	Suburban Tier	Natural Tier
	Proposed General Urban Tier	Mixed Use Center	

West/Southwest Sector Land Use Plan
 Proposed Plan Amendment 191600065 Area

City of San Antonio
 Planning and Community Development
 100 N. Nueces Street
 San Antonio, TX 78202
 210.207.2000