

ORDINANCE 2020-11-05-0804

**AMENDING THE OFFICIAL ZONING MAP OF THE CITY OF SAN ANTONIO  
BY AMENDING CHAPTER 35, UNIFIED DEVELOPMENT CODE, SECTION 35-  
304, OF THE CITY CODE OF SAN ANTONIO, TEXAS BY CHANGING THE  
ZONING DISTRICT BOUNDARY OF CERTAIN PROPERTY.**

\* \* \* \* \*

**WHEREAS**, a public hearing was held after notice and publication regarding this amendment to the Official Zoning Map at which time parties in interest and citizens were given an opportunity to be heard; and

**WHEREAS**, the Zoning Commission has submitted a final report to the City Council regarding this amendment to the Official Zoning Map of the City of San Antonio; **NOW THEREFORE**,

**BE IT ORDAINED BY THE CITY COUNCIL OF THE CITY OF SAN ANTONIO:**


**SECTION 1.** Chapter 35, Unified Development Code, Section 35-304, Official Zoning Map, of the City Code of San Antonio, Texas is amended by changing the zoning district boundary of Lot P-18, CB 4298 from "C-2 MLOD-2 MLR-2 AHOD" Commercial Lackland Military Lighting Overlay Military Lighting Region 2 Airport Hazard Overlay District to "MHC MLOD-2 MLR-2 AHOD" Manufactured Housing Conventional Lackland Military Lighting Overlay Military Lighting Region 2 Airport Hazard Overlay District.

**SECTION 2.** All other provisions of Chapter 35 except those expressly amended by this ordinance shall remain in full force and effect including the penalties for violations as made and provided for in Section 35-491.


**SECTION 3.** The Director of Development Services shall change the zoning records and maps in accordance with this ordinance and the same shall be available and open to the public for inspection.

**SECTION 4.** This ordinance shall become effective November 15, 2020.


**PASSED AND APPROVED** this 5<sup>th</sup> day of November, 2020.

  
**M A Y O R**  
**Ron Nirenberg**

**ATTEST:**

  
Tina J. Flores, City Clerk

**APPROVED AS TO FORM:**

  
Andrew Segovia, City Attorney



# City of San Antonio

## City Council

November 05, 2020

**Item: Z-11**

**Enactment Number:**

**File Number: 20-6283**

**2020-11-05-0804**

ZONING CASE Z-2020-10700186 (Council District 4): Ordinance amending the Zoning District Boundary from "C-2 MLOD-2 MLR-2 AHOD" Commercial Lackland Military Lighting Overlay Military Lighting Region 2 Airport Hazard Overlay District to "MHC MLOD-2 MLR-2 AHOD" Manufactured Housing Conventional Lackland Military Lighting Overlay Military Lighting Region 2 Airport Hazard Overlay District on Lot P-18, CB 4298, located at 13410 Quesenberry Road. Staff and Zoning Commission recommend Approval.

Councilmember Jada Andrews-Sullivan made a motion to approve. Councilmember Adriana Rocha Garcia seconded the motion. The motion passed by the following vote:

**Aye:** 10 Nirenberg, Treviño, Andrews-Sullivan, Viagran, Rocha Garcia, Gonzales, Cabello Havrda, Sandoval, Courage and Perry

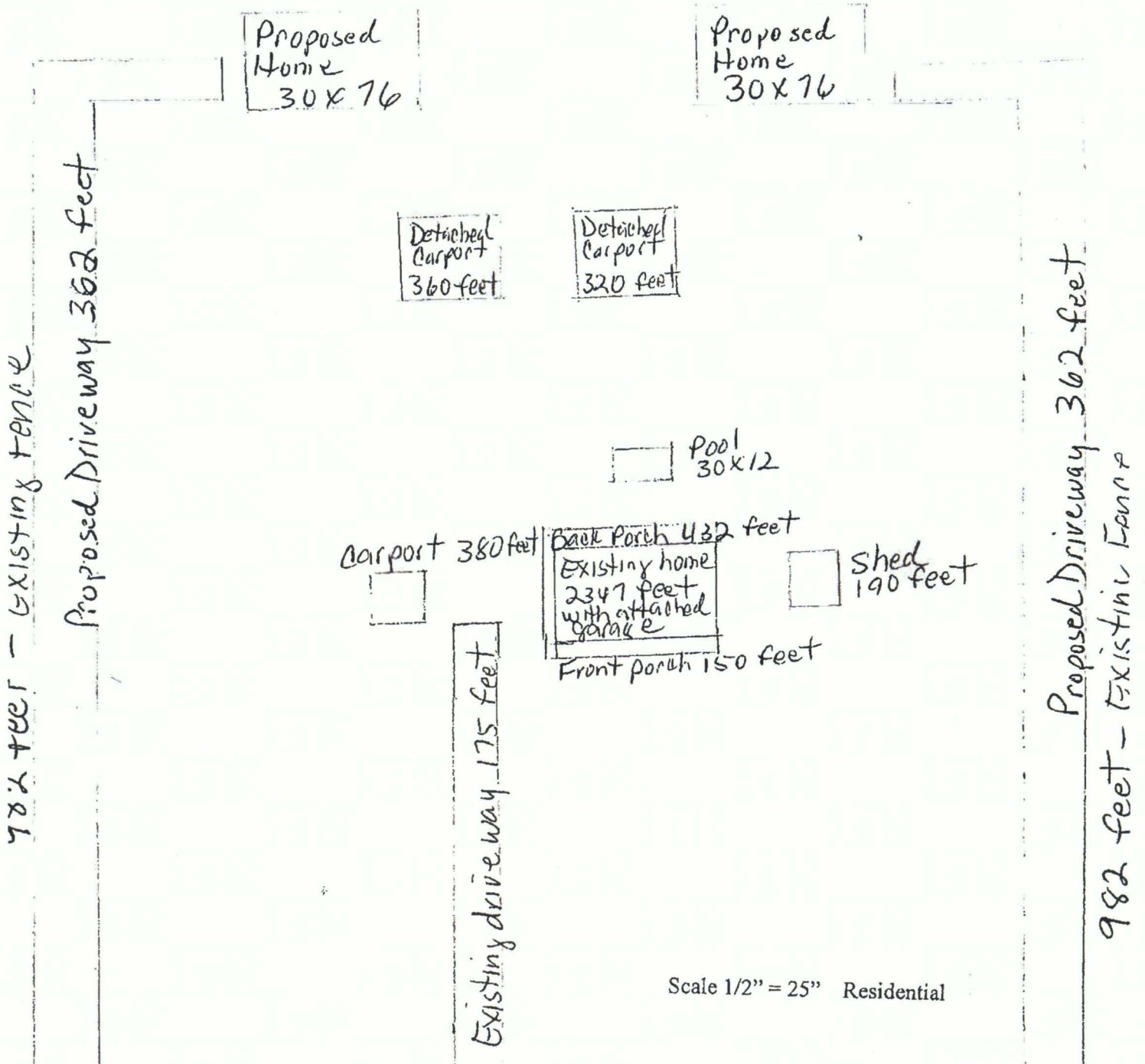
**Absent:** 1 Pelaez

SG  
11/05/2020  
Item No. Z-13

# Exhibit “A”

460 feet wide

The following statement: "I, Fred Duron III and Cynthia M Duron, the property owners, acknowledge that this site plan submitted for the purpose of rezoning this property is in accordance with all applicable provisions of the Unified Development Code. Additionally, I understand that City Council approval of a site plan in conjunction with a rezoning case does not relieve me from adherence to any/all City-adopted Codes at the time of plan submittal for building permits.



13410 Quisenberry Rd. VonOrmy TX 78075 / Frontage 444.4 feet