

AN ORDINANCE 2014 - 08 - 21 - 0619

AMENDING THE OFFICIAL ZONING MAP OF THE CITY OF SAN ANTONIO BY AMENDING CHAPTER 35, UNIFIED DEVELOPMENT CODE, SECTION 35-304, OF THE CITY CODE OF SAN ANTONIO, TEXAS BY CHANGING THE ZONING DISTRICT BOUNDARY OF CERTAIN PROPERTY.

* * * * *

WHEREAS, a public hearing was held after notice and publication regarding this amendment to the Official Zoning Map at which time parties in interest and citizens were given an opportunity to be heard; and

WHEREAS, the Zoning Commission has submitted a final report to the City Council regarding this amendment to the Official Zoning Map of the City of San Antonio; **NOW THEREFORE**,

BE IT ORDAINED BY THE CITY COUNCIL OF THE CITY OF SAN ANTONIO:

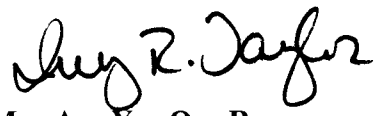
SECTION 1. Chapter 35, Unified Development Code, Section 35-304, Official Zoning Map, of the City Code of San Antonio, Texas is amended by changing the zoning district boundary of Lots 13, 14 and the west 10 feet of Lot 15, Block 3, NCB 6425 from "R-6 NCD-2 AHOD" Residential Single-Family Alta Vista Neighborhood Conservation Airport Hazard Overlay District to "RM-5 NCD-2 AHOD" Residential Mixed Alta Vista Neighborhood Conservation Airport Hazard Overlay District.

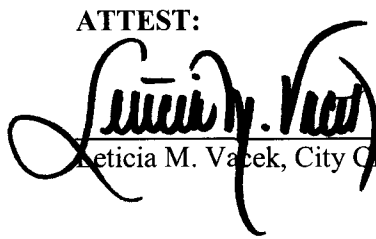
SECTION 2. All other provisions of Chapter 35 except those expressly amended by this ordinance shall remain in full force and effect including the penalties for violations as made and provided for in Section 35-491.


SECTION 3. The Director of Development Services shall change the zoning records and maps in accordance with this ordinance and the same shall be available and open to the public for inspection.

SECTION 4. This ordinance shall become effective August 31, 2014.

PASSED AND APPROVED this 21st day of August 2014.


M A Y O R
Ivy R. Taylor

ATTEST:

Leticia M. Vazek, City Clerk

APPROVED AS TO FORM:

for Robert F. Greenblum, City Attorney

Agenda Item:	Z-1 (in consent vote: Z-1, P-1, Z-2, P-3, Z-4, Z-5, Z-6, Z-8, P-4, Z-9, Z-10, P-5, Z-11, Z-12, P-6, Z-13, Z-14)
Date:	08/21/2014
Time:	02:13:25 PM
Vote Type:	Motion to Approve
Description:	ZONING CASE # Z2014190 (District 1): An Ordinance amending the Zoning District Boundary from "R-6 NCD-2 AHOD" Residential Single-Family Alta Vista Neighborhood Conservation Airport Hazard Overlay District to "RM-5 NCD-2 AHOD" Residential Mixed Alta Vista Neighborhood Conservation Airport Hazard Overlay District on Lots 13, 14 and the west 10 feet of Lot 15, Block 3, NCB 6425 located at 415 West Elsmere Place. Staff and Zoning Commission recommend approval.
Result:	Passed

Voter	Group	Not Present	Yea	Nay	Abstain	Motion	Second
Ivy Taylor	Mayor		x				
Diego Bernal	District 1		x				
Keith Toney	District 2		x			x	
Rebecca Viagran	District 3		x				
Rey Saldaña	District 4		x				
Shirley Gonzales	District 5		x				
Ray Lopez	District 6		x				
Mari Aguirre-Rodriguez	District 7		x				
Ron Nirenberg	District 8		x				
Joe Krier	District 9		x				
Michael Gallagher	District 10		x				x