

ORDINANCE 2020-04-02-0235

**AMENDING THE OFFICIAL ZONING MAP OF THE CITY OF SAN ANTONIO
BY AMENDING CHAPTER 35, UNIFIED DEVELOPMENT CODE, SECTION
35-304, OF THE CITY CODE OF SAN ANTONIO, TEXAS BY CHANGING THE
ZONING DISTRICT BOUNDARY OF CERTAIN PROPERTY.**

* * * * *

WHEREAS, a public hearing was held after notice and publication regarding this amendment to the Official Zoning Map at which time parties in interest and citizens were given an opportunity to be heard; and

WHEREAS, the Zoning Commission has submitted a final report to the City Council regarding this amendment to the Official Zoning Map of the City of San Antonio; **NOW THEREFORE**,

BE IT ORDAINED BY THE CITY COUNCIL OF THE CITY OF SAN ANTONIO:

SECTION 1. Chapter 35, Unified Development Code, Section 35-304, Official Zoning Map, of the City Code of San Antonio, Texas is amended by changing the zoning district boundary of Lot 26, Block 11, NCB 2648 from "R-4 MLOD-2 MLR-2 AHOD" Residential Single-Family Lackland Military Lighting Overlay Military Lighting Region 2 Airport Hazard Overlay District to "IDZ-1 MLOD-2 MLR-2 AHOD" Low Intensity Infill Development Zone Lackland Military Lighting Overlay Military Lighting Region 2 Airport Hazard Overlay District with uses permitted for three (3) dwelling units.


SECTION 2. The City council approves this Infill Development Zone so long as the attached site plan is adhered to. A site plan is attached as **Exhibit "A"** and made a part hereof and incorporated herein for all purposes.

SECTION 3. All other provisions of Chapter 35 except those expressly amended by this ordinance shall remain in full force and effect including the penalties for violations as made and provided for in Section 35-491.

SECTION 4. The Director of Development Services shall change the zoning records and maps in accordance with this ordinance and the same shall be available and open to the public for inspection.

SECTION 5. This ordinance shall become effective April 12, 2020.


PASSED AND APPROVED this 2nd day of April, 2020.


M A Y O R
Ron Nirenberg

ATTEST:


Tina Flores, Acting City Clerk

APPROVED AS TO FORM:


for Andrew Segovia, City Attorney



City of San Antonio

City Council

April 02, 2020

Item: Z-5

Enactment Number:

File Number: 20-2617

2020-04-02-0235

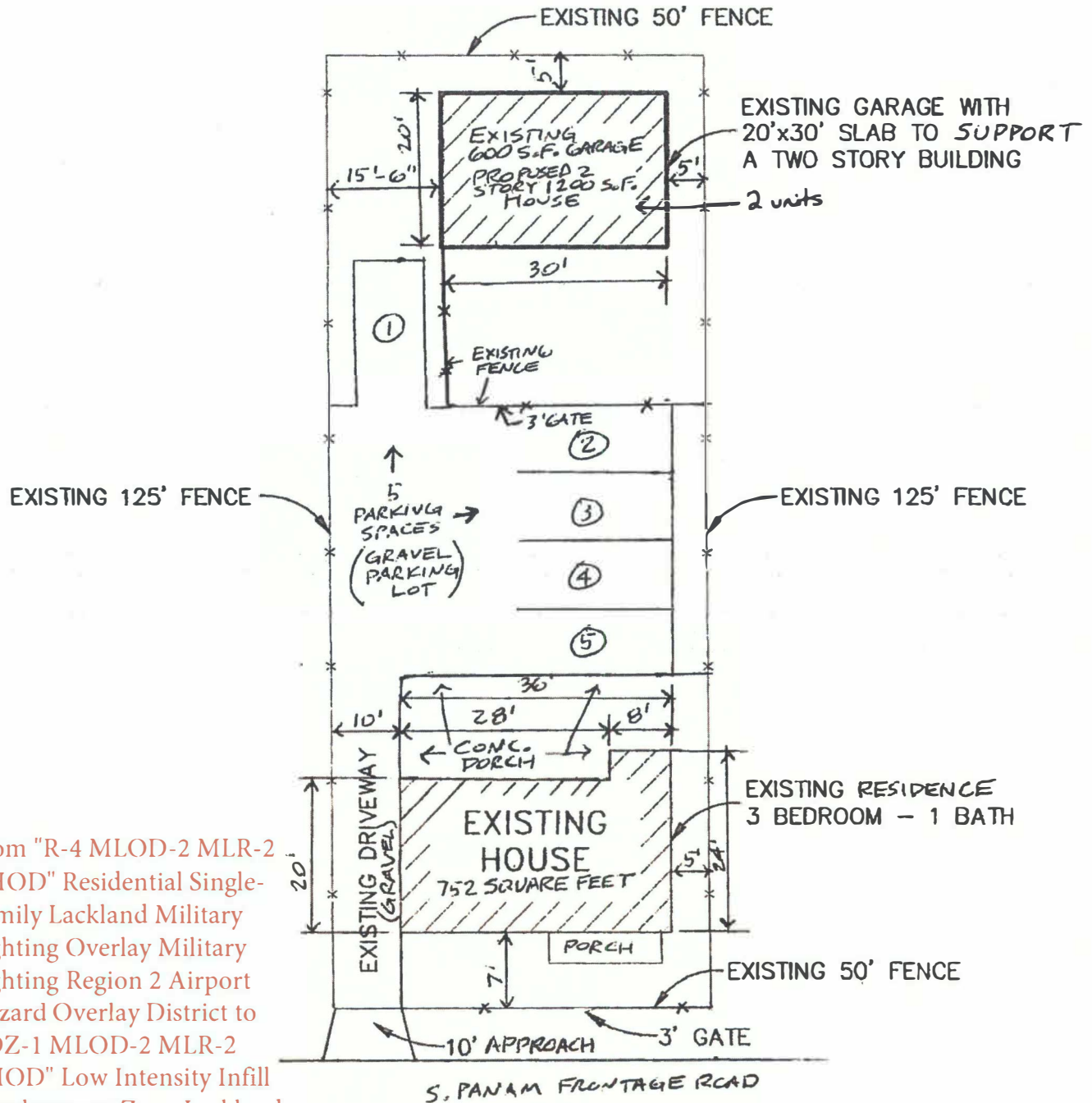
ZONING CASE Z-2020-10700008 (Council District 5): Ordinance amending the Zoning District Boundary from "R-4 MLOD-2 MLR-2 AHOD" Residential Single-Family Lackland Military Lighting Overlay Military Lighting Region 2 Airport Hazard Overlay District to "IDZ-1 MLOD-2 MLR-2 AHOD" Low Intensity Infill Development Zone Lackland Military Lighting Overlay Military Lighting Region 2 Airport Hazard Overlay District with uses permitted for three (3) dwelling units on Lot 26, Block 11, NCB 2648, located at 619 South Panam Expressway. Staff and Zoning Commission recommend Approval, pending Plan Amendment. (Associated Plan Amendment PA-2020-11600012)

Councilmember Ana E. Sandoval made a motion to adopt. Councilmember Rebecca Viagran seconded the motion. The motion passed by the following vote:

Aye: 10 Nirenberg, Treviño, Viagran, Rocha Garcia, Gonzales, Cabello
Havrda, Sandoval, Pelaez, Courage and Perry

Absent: 1 Andrews-Sullivan

EXHIBIT “A”



From "R-4 MLOD-2 MLR-2 AHOD" Residential Single-Family Lackland Military Lighting Overlay Military Lighting Region 2 Airport Hazard Overlay District to "IDZ-1 MLOD-2 MLR-2 AHOD" Low Intensity Infill Development Zone Lackland Military Lighting Overlay Military Lighting Region 2 Airport Hazard Overlay District with uses permitted for three (3) dwelling units

I, Richard Lira, the property owner, acknowledge that this site plan submitted for the purpose of rezoning this property is in accordance with all applicable provisions of the Unified Development Code. Additionally, I understand that City Council approval of a site plan in conjunction with a rezoning case does not relieve me from adherence to any/all City-adopted Codes at the time of plan submittal for building permits.

PLOT PLAN

SCALE: 1" = 20'



NORTH

CITY COUNCIL DISTRICT 5

619 S. PANAMA
N.C.B. 2648
BLOCK 11
LOT 26 E

Exhibit "A"

DATE 1/6/2020
SHEET 01 OF 01