

ORDINANCE 2020-02-20-0151

**AMENDING THE OFFICIAL ZONING MAP OF THE CITY OF SAN ANTONIO BY AMENDING CHAPTER 35, UNIFIED DEVELOPMENT CODE, SECTION 35-304, OF THE CITY CODE OF SAN ANTONIO, TEXAS BY CHANGING THE ZONING DISTRICT BOUNDARY OF CERTAIN PROPERTY.**

\* \* \* \* \*

**WHEREAS**, a public hearing was held after notice and publication regarding this amendment to the Official Zoning Map at which time parties in interest and citizens were given an opportunity to be heard; and

**WHEREAS**, the Zoning Commission has submitted a final report to the City Council regarding this amendment to the Official Zoning Map of the City of San Antonio; **NOW THEREFORE**,

**BE IT ORDAINED BY THE CITY COUNCIL OF THE CITY OF SAN ANTONIO:**


**SECTION 1.** Chapter 35, Unified Development Code, Section 35-304, Official Zoning Map, of the City Code of San Antonio, Texas is amended by changing the zoning district boundary of Lots TR-19, 19A, 19C, 19D, 20A and 21A, NCB 14952, and Lot 1, Block 2, NCB 14952 from "I-1 S IH-1 AHOD" General Industrial Northeast Gateway Corridor Airport Hazard Overlay District with a Specific Use Authorization for a University, "I-1 S AHOD" General Industrial Airport Hazard Overlay District with a Specific Use Authorization for a University, "R-6 AHOD" Residential Single-Family Airport Hazard Overlay District and "R-6 IH-1 AHOD" Residential Single-Family Northeast Gateway Corridor Airport Hazard Overlay District to "C-2 IH-1 AHOD" Commercial Northeast Gateway Corridor Airport Hazard Overlay District and "C-2 AHOD" Commercial Airport Hazard Overlay District, (overlay districts remain the same).

**SECTION 2.** All other provisions of Chapter 35 except those expressly amended by this ordinance shall remain in full force and effect including the penalties for violations as made and provided for in Section 35-491.


**SECTION 3.** The Director of Development Services shall change the zoning records and maps in accordance with this ordinance and the same shall be available and open to the public for inspection.

**SECTION 4.** This ordinance shall become effective March 1, 2020.


**PASSED AND APPROVED** this 20<sup>th</sup> day of February, 2020.

  
**M A Y O R**  
Ron Nirenberg

**ATTEST:**

  
Leticia M. Vacek, City Clerk

**APPROVED AS TO FORM:**

  
Andrew Segovia, City Attorney



# City of San Antonio

## City Council

February 20, 2020

**Item: Z-30**

**Enactment Number:**

**File Number: 20-1617**

**2020-02-20-0151**

ZONING CASE Z-2019-10700320 (Council District 10): Ordinance amending the Zoning District Boundary from "I-1 S IH-1 AHOD" General Industrial Northeast Gateway Corridor Airport Hazard Overlay District with a Specific Use Authorization for a University, "I-1 S AHOD" General Industrial Airport Hazard Overlay District with a Specific Use Authorization for a University, "R-6 AHOD" Residential Single-Family Airport Hazard Overlay District and "R-6 IH-1 AHOD" Residential Single-Family Northeast Gateway Corridor Airport Hazard Overlay District to "C-2 IH-1 AHOD" Commercial Northeast Gateway Corridor Airport Hazard Overlay District and "C-2 AHOD" Commercial Airport Hazard Overlay District on Lots TR-19, 19A, 19C, 19D, 20A and 21A, NCB 14952, and Lot 1, Block 2, NCB 14952, located at 11104 and 11542 Wayland Way, and 6153 Randolph Boulevard. Staff and Zoning Commission recommend Approval.

Councilmember Roberto C. Treviño made a motion to adopt. Councilmember Jada Andrews-Sullivan seconded the motion. The motion passed by the following vote:

**Aye:** 10 Nirenberg, Treviño, Andrews-Sullivan, Viagran, Gonzales, Cabello Havrda, Sandoval, Pelaez, Courage and Perry

**Absent:** 1 Rocha Garcia