

AN ORDINANCE 2015-06-04-0505

AMENDING THE OFFICIAL ZONING MAP OF THE CITY OF  
SAN ANTONIO BY AMENDING CHAPTER 35, UNIFIED  
DEVELOPMENT CODE, SECTION 35-304, OF THE CITY CODE  
OF SAN ANTONIO, TEXAS BY CHANGING THE ZONING  
DISTRICT BOUNDARY OF CERTAIN PROPERTY.

\* \* \* \* \*

WHEREAS, a public hearing was held after notice and publication regarding this amendment to the Official Zoning Map at which time parties in interest and citizens were given an opportunity to be heard; and

WHEREAS, the Zoning Commission has submitted a final report to the City Council regarding this amendment to the Official Zoning Map of the City of San Antonio; **NOW THEREFORE,**

**BE IT ORDAINED BY THE CITY COUNCIL OF THE CITY OF SAN ANTONIO:**

**SECTION 1.** Chapter 35, Unified Development Code, Section 35-304, Official Zoning Map, of the City Code of San Antonio, Texas is amended by changing the zoning district boundary of Lots 18 and 19, Block 6, NCB 6517 from "R-4 H AHOD" Residential Single-Family Mission Historic Airport Hazard Overlay District to "IDZ H AHOD" Infill Development Zone Mission Historic Airport Hazard Overlay District with uses permitted for Four (4) Single-Family Homes.

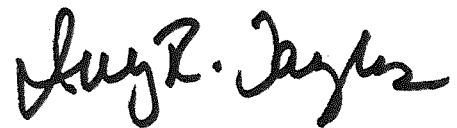
**SECTION 2.** The City Council approves this Infill Development Zone so long as the attached site plan is adhered to. A site plan is attached as **Attachment "A"** and made a part hereof and incorporated herein for all purposes.

**SECTION 3.** All other provisions of Chapter 35 except those expressly amended by this ordinance shall remain in full force and effect including the penalties for violations as made and provided for in Section 35-491.

**SECTION 4.** The Director of Development Services shall change the zoning records and maps in accordance with this ordinance and the same shall be available and open to the public for inspection.

**SECTION 5.** This ordinance shall become effective June 14, 2015.

**PASSED AND APPROVED** this 4th day of June 2015.




M A Y O R  
Ivy R. Taylor

ATTEST:



Leticia M. Vacek, City Clerk

APPROVED AS TO FORM:

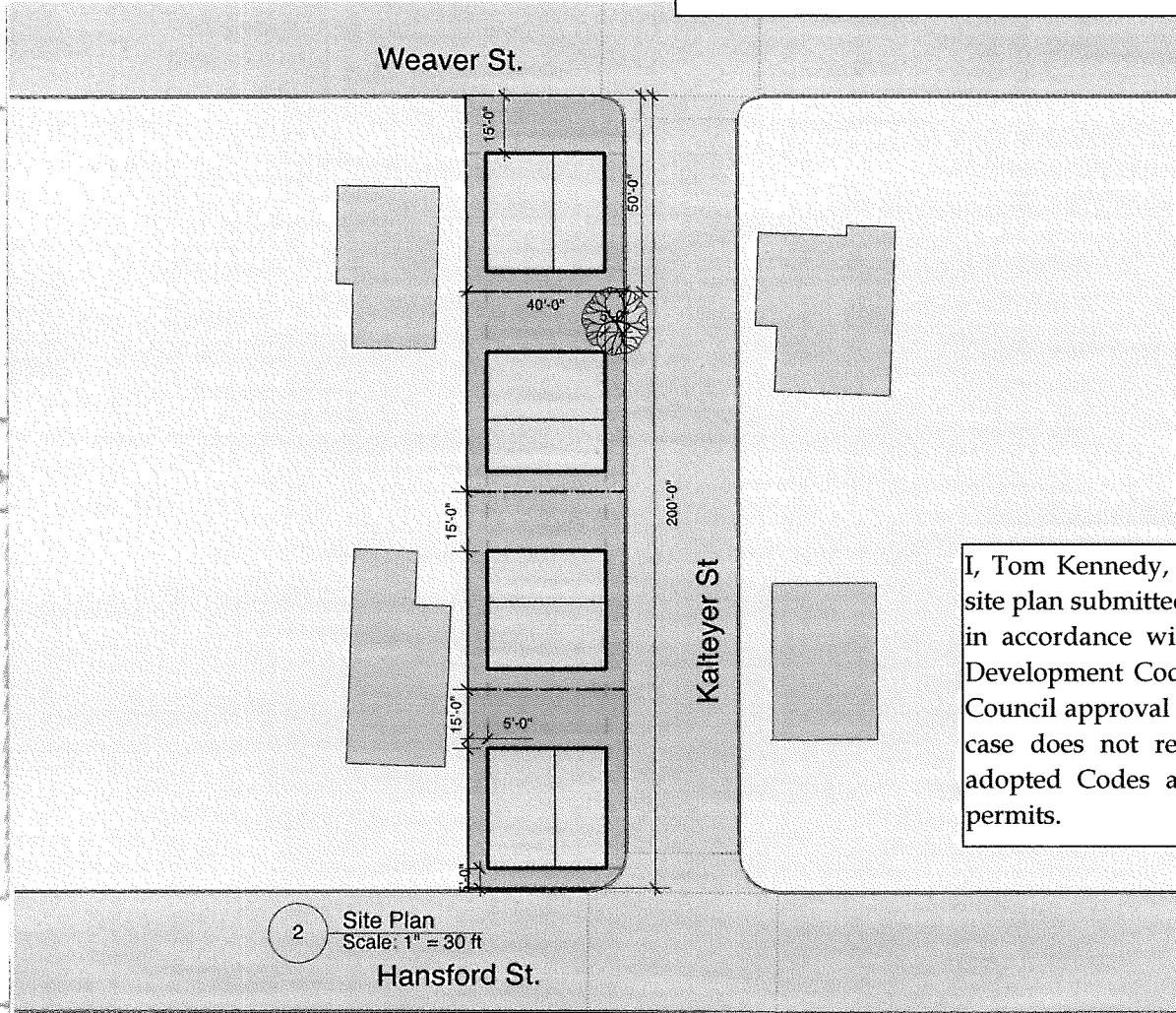


Martha G. Sepeda, Acting City Attorney

for

<b>Agenda Item:</b>	<b>Z-10</b>						
<b>Date:</b>	06/04/2015						
<b>Time:</b>	02:22:25 PM						
<b>Vote Type:</b>	Motion to Appr w Cond						
<b>Description:</b>	ZONING CASE # Z2015147 (Council District 3): An Ordinance amending the Zoning District Boundary from "R-4 H AHOD" Residential Single-Family Mission Historic Airport Hazard Overlay District to "IDZ H AHOD" Infill Development Zone Mission Historic Airport Hazard Overlay District with uses permitted for Four (4) Single-Family Homes on Lots 18,19, Block 6, NCB 6517 located at 202 Weaver Street. Staff and Zoning Commission recommend Approval.						
<b>Result:</b>	Passed						
<b>Voter</b>	<b>Group</b>	<b>Not Present</b>	<b>Yea</b>	<b>Nay</b>	<b>Abstain</b>	<b>Motion</b>	<b>Second</b>
Ivy R. Taylor	Mayor		x				
Roberto C. Trevino	District 1		x				
Alan Warrick	District 2		x				
Rebecca Viagran	District 3		x			x	
Rey Saldaña	District 4		x				
Shirley Gonzales	District 5	x					
Ray Lopez	District 6		x				
Cris Medina	District 7	x					
Ron Nirenberg	District 8		x				
Joe Krier	District 9	x					
Michael Gallagher	District 10		x				x

Z2015147 - R-4 H AHOD to IDZ (4 Single-Family Homes) H AHOD



I, Tom Kennedy, the property owner, acknowledge that this site plan submitted for the purpose of rezoning this property is in accordance with all applicable provisions of the Unified Development Code. Additionally, I understand that the City Council approval of a site plan in conjunction with a rezoning case does not relieve me from adherence to any/all City adopted Codes at the time of plan submittal for building permits.

2 Site Plan  
Scale: 1" = 30 ft

Attachment A

DWD. NO. 202 Weaver

SHEET SP-1

REV jsa

24 23  
10  
4

25 24 23 22  
OCK NO  
eet.  
577-30