





Board of Adjustment
Notification Plan for
Case No A-19-10300017




- San Antonio City Limits 
- Subject Property 
- 200' Notification Boundary 
- Council District: 3

1:1,200
 "NOT TO SCALE,
 FOR ILLUSTRATIVE PURPOSES ONLY"
 Development Services Department
 City of San Antonio



Mirna S M 2/12/19

 **Flex Viewer**
Powered by ArcGIS Server Printed: Feb 12, 2019

BOA-19-10300017
Subject Property – 118 Cosgrove Street



Subject Property



Subject Property



Subject Property



Subject Property



Subject Property



Subject Property



Neighboring Properties



Neighboring Properties



Neighboring Properties



Neighboring Properties



Neighboring Properties



Neighboring Properties



Neighboring Properties

