

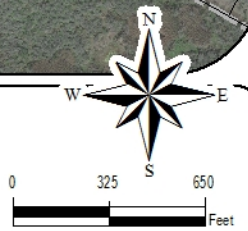


Data Source: City of San Antonio Enterprise GIS, Bexar Metro 911, Bexar Appraisal District  
 This geographic information system product was prepared for the City of San Antonio and is provided "as is" without warranty of any kind, and the City of San Antonio expressly disclaims all express and implied warranties, including but not limited to the title, accuracy, completeness, timeliness and fitness for a particular purpose. The City of San Antonio does not warrant, guarantee, or make any, no assurance regarding the use, or the results of the use, of the information provided to you by the City of San Antonio in terms of accuracy, reliability, timeliness or otherwise.  
 The entire risk as to the results and performance of any information obtained from the City of San Antonio is entirely assumed by the recipient.  
 Please contact the appropriate City of San Antonio Department for specific department information.  
 City of San Antonio Planning Department. Maps may be ordered at (210) 207-7373.

Map Created by: Gustavo Gutierrez  
 Map Last Edited: 3/14/2017  
 Map File Location: \\GIS\Archived\Weighboroughs\Land\_Use\Amendments\Amend\_17074\_110ECorridor\_B&W.mxd  
 PDF File name: 1612GG.pdf

-  200' Notification Area
-  Subject Property



# IH-10 E Corridor Perimeter Plan

## 2016 Aerial

City of San Antonio  
 Planning and Community  
 Development Department  
 John M. Dugan, AICP  
 Director  
 City of San Antonio Development and  
 Business Services Center  
 PO Box 925960  
 San Antonio, TX 78293

