

AN ORDINANCE 2014 - 08 - 21 - 0622

AMENDING THE LAND USE PLAN CONTAINED IN THE IH-10 EAST CORRIDOR PERIMETER PLAN, A COMPONENT OF THE COMPREHENSIVE MASTER PLAN OF THE CITY, BY CHANGING THE USE OF 0.5736 OF AN ACRE OUT OF NCB 16549 LOCATED ON A PORTION OF 9003 EAST IH-10, FROM PARKS OPEN SPACE TO INDUSTRIAL.

* * * * *

WHEREAS, the IH-10 East Corridor Perimeter Plan was adopted on February 22, 2001 and updated on March 20, 2008 by City Council as a component of the City's Comprehensive Master Plan adopted May 29, 1997; and

WHEREAS, the Unified Development Code requires consistency between zoning and the Comprehensive Master Plan and Section 213.003 of the TEXAS LOCAL GOVERNMENT CODE allows amendment of the Comprehensive Master Plan following a public hearing and review by the Planning Commission; and

WHEREAS, a public hearing was held on June 11, 2014 by the Planning Commission allowing all interested citizens to be heard; and

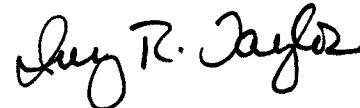
WHEREAS, the San Antonio City Council has considered the effect of this amendment to the Comprehensive Master Plan of the City and has determined that it conforms to the approval criteria set forth in the Unified Development Code §35-420, Comprehensive, Neighborhood, Community, and Perimeter Plans; **NOW THEREFORE**;

BE IT ORDAINED BY THE CITY COUNCIL OF THE CITY OF SAN ANTONIO:

SECTION 1. The IH-10 East Corridor Perimeter Plan, a component of the Comprehensive Master Plan of the City, is hereby amended by changing the use of 0.5736 of an acre out of NCB 16549 located on a portion of 9003 East IH-10, from Parks Open Space to Industrial. All portions of land mentioned are depicted in **Attachments "I" and "II"**, attached hereto and incorporated herein for all purposes.

SECTION 2. This ordinance shall take effect August 31, 2014.

PASSED AND APPROVED on this 21st day of August 2014.




M A Y O R
Ivy R. Taylor

ATTEST:


Leticia M. Vacel, City Clerk

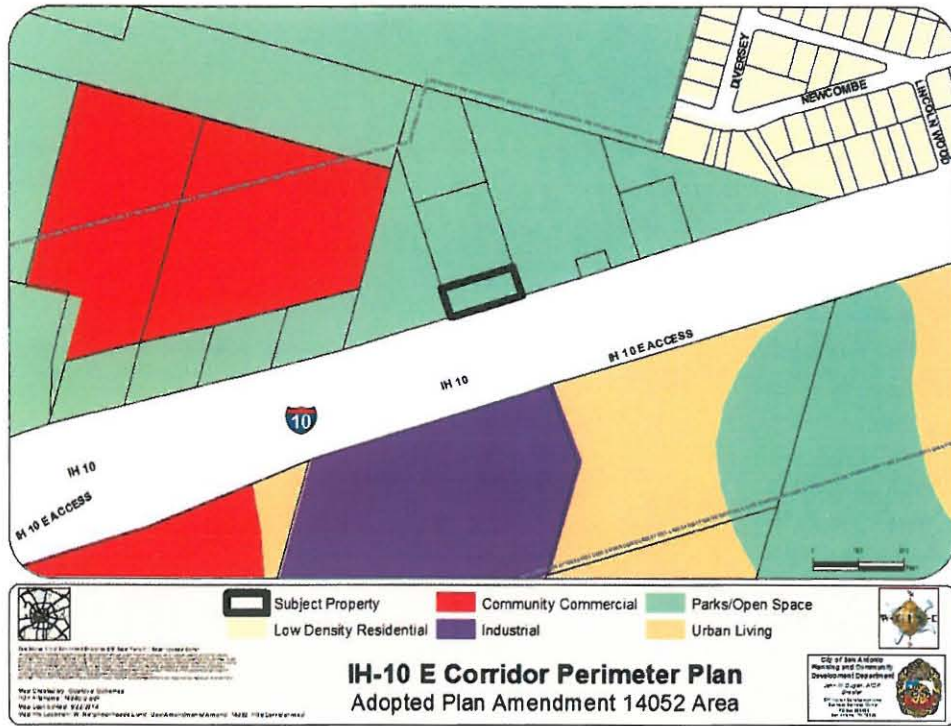
APPROVED AS TO FORM:


For Robert F. Greenblum, City Attorney

Agenda Item:	P-2 (in consent vote: P-2, Z-3)
Date:	08/21/2014
Time:	02:20:35 PM
Vote Type:	Motion to Approve
Description:	PLAN AMENDMENT #14052 (District 2): An Ordinance amending the future land use plan contained in the I-10 East Corridor Perimeter Plan, a component of the Comprehensive Master Plan of the City, by changing the future land use of 0.5736 of an acre of land out of NCB 16549 located on a portion of 9003 IH-10 East, from Parks Open Space land use to Industrial land use. Staff and Planning Commission recommend approval. (Associated Zoning Case # Z2014173)
Result:	Passed

Voter	Group	Not Present	Yea	Nay	Abstain	Motion	Second
Ivy Taylor	Mayor		x				
Diego Bernal	District 1		x				x
Keith Toney	District 2		x			x	
Rebecca Viagran	District 3		x				
Rey Saldaña	District 4		x				
Shirley Gonzales	District 5		x				
Ray Lopez	District 6		x				
Mari Aguirre-Rodriguez	District 7		x				
Ron Nirenberg	District 8		x				
Joe Krier	District 9		x				
Michael Gallagher	District 10		x				

ATTACHMENT I
Land Use Plan as Adopted:



ATTACHMENT II
Proposed Amendment:

