

AN ORDINANCE 2018-03-01-0161

AMENDING THE TRAFFIC CONTROL DEVICES SCHEDULES ESTABLISHED BY CHAPTER 19 (TRAFFIC REGULATIONS), ARTICLE III (TRAFFIC CONTROL DEVICES), SECTION 19-68(b) TO INCLUDE CERTAIN ADDITIONS TO THE OFFICIAL TRAFFIC DEVICES SCHEDULES FOR "FULL TRAFFIC SIGNAL LOCATIONS", "ALL WAY STOPS" SIGNS, "CROSS STREET STOP" SIGNS, "MAXIMUM SPEED LIMIT" SIGNS, "PARKING PROHIBITED AT ALL TIMES, INCLUDING SUNDAYS AND HOLIDAYS" SIGNS, "STOPPING, STANDING OR PARKING PROHIBITED SEVEN A.M. TO NINE P.M." SIGNS, "STOPPING, STANDING OR PARKING PROHIBITED SEVEN A.M. TO NINE A.M. AND TWO P.M. TO FOUR P.M. SCHOOL DAYS ONLY" SIGNS, "STOPPING, STANDING OR PARKING PROHIBITED SEVEN A.M. TO NINE A.M. AND TWO P.M. TO FIVE P.M. SCHOOL DAYS ONLY" SIGNS; AUTHORIZING THE PERMANENT INSTALLATION OF SAID DEVICES; DECLARING THEM AS OFFICIAL TRAFFIC CONTROL DEVICES OF THE CITY OF SAN ANTONIO; DECLARING VIOLATIONS OF THESE TRAFFIC REGULATIONS, EXCEPT THE CIVIL PARKING VIOLATIONS, TO BE MISDEMEANOR CRIMES PUNISHABLE BY A FINE OF NOT MORE THAN \$200.00, AND DECLARING VIOLATIONS OF THE CIVIL PARKING VIOLATIONS TO BE SUBJECT TO THE ENFORCEMENT PROVISIONS OF CITY CODE SECTION 19-225 (ADMINISTRATIVE ADJUDICATION OF STOPPING, STANDING AND PARKING VIOLATIONS), AND ESTABLISHING AN EFFECTIVE DATE OF NO MORE THAN 5 DAYS AFTER PUBLICATION IN ACCORDANCE WITH ARTICLE 2, SECTION 17, OF THE CITY CHARTER; AMENDING SECTION 19-38 TO DELETE REQUIREMENT TO POST SIGNAGE PROHIBITING OVERSIZED VEHICLE PARKING IN RESIDENTIAL ZONES AND INCREASING THE VIOLATION AMOUNT FROM \$35.00 TO \$500.00; AND AMENDING SECTION 19-225(h) TO CHANGE THE DEFINITION OF "MAXIMUM FINE.

* * * * *

WHEREAS, Chapter 19 of the City Code requires that all official traffic controls, devices, and regulations be established by separate ordinances; and

WHEREAS, there are certain traffic control devices, parking regulations, and other traffic control regulations at certain locations that have been surveyed by traffic engineers, and determined to be necessary for the public safety; and

WHEREAS, Section 19-68 of the traffic regulations in the City Code require that schedules of the various traffic control devices be maintained and kept updated at the Office of the City Clerk; and

WHEREAS, this Ordinance amends the Traffic Control Devices Schedules for the City of San Antonio, established in Chapter 19, Section 19-68 of the City Code, to add locations where new installations of traffic control devices have occurred, and remove locations where devices have been altered or removed; and

WHEREAS, this Ordinance amends Sections 19-38 and 19-225(h) increasing the amount of violations of oversized vehicles parking within residential zones from \$35.00 to \$500.00 and removing the requirement to post signage prohibiting oversized vehicles parking within residential zones; and

WHEREAS, parking regulations are enforced through civil penalties, while all other traffic violations are misdemeanor crimes; **NOW THEREFORE**,

BE IT ORDAINED BY THE CITY COUNCIL OF THE CITY OF SAN ANTONIO:

SECTION 1. Traffic Control Device Schedules enacted through Section 19-68(b) of the City Code of the City of San Antonio are hereby amended and the city clerk is hereby authorized to:

- (a) **include** from Schedule A(a): entitled “**Full Traffic Signal Locations**” the following location(s):

<u>Street 1</u>	<u>Street 2</u>
Potranco Road	HEB Driveway at 10700 Potranco Road
Floyd Curl Drive	UT Health San Antonio School of Dentistry Driveway at 8210 Floyd Curl Drive
Commerce Street	22 nd Street

- (b) **include** from Schedule C(a): entitled “**All Way Stops**” the following location(s):

<u>Street 1</u>	<u>Street 2</u>
El Charro	Los Indios
Marek	Hutchins

(c) **include** from Schedule C(b): entitled “**Cross Street Stop**” the following location(s):

<u>Thru Street</u>	<u>Cross Street</u>
East Broadview Drive	Sunnyland Drive
Emerald Elm	Lensgrove Lane
Floral Ridge	Abercorn
Floral Ridge	Shingle Oak
Floral Ridge	Wakeman
Gallop	Palamino
Gemini	Missile
Hampton Street	I Street
John Glenn	Leyte Street
Lake Crystal	Lake Cove
Manassas	Proclamation
Mason Street	Benton
Mayfair Drive	Fox Hollow
Mayfair Drive	Grenadier
Mayfair Drive	Luzon
Mayfair Drive	Severn
Mayfair Drive	Willowick
Midcrown Drive	Santa Catalina Cove
North Navidad	Cecilia
Odessa	Bernadine
Odessa	Creekmoor
Odessa	Dellcrest
Odessa	Lakewood
Odessa	Sea Breeze
Odessa	Stoneleigh
Peterson/Parnell	Parnell
San Juan	Calera
San Juan	Gallant
San Juan	Palos
Sandmeyer Street	Benton
Sunbend Falls	Sundrop Falls
Swaying Oak	Flaming Oak
Swaying Oak	Gallery Oak
Swaying Oak	Paradise Oak
Swaying Oak	Swiss Oak

- (d) **exclude** from Schedule C(b): entitled “**Cross Street Stop**” the following location(s):

<u>Thru Street</u>	<u>Cross Street</u>
El Charro	Los Indios
Marek	Hutchins
Palos Street	San Juan

- (e) **exclude** from Schedule D(a): entitled “**Cross Street Yield**” the following location(s):

<u>Thru Street</u>	<u>Cross Street</u>
E. Broadview Dr.	Sunnyland Dr.
Mason	Benton
Mayfair	Fox Hollow
Mayfair	Grenadier
Mayfair	Luzon
Mayfair	Severn
Mayfair	Willowick
Odessa	Dellcrest
Sandmeyer	Benton

- (f) **include** in Schedule E(a) entitled “**Maximum Speed Limit**” the following location(s):

<u>Street</u>	<u>Extent</u>	<u>Speed</u>
Ingram Road	Wurzbach to Northwestern	35
Ingram Road	Northwestern to Culebra	40
Pleasanton Road	Mauermann Road to 200 Feet North of Medina River	45
Pleasanton Road	200 Feet North of Medina River to City Limit	40

- (g) **exclude** in Schedule E(a) entitled “**Maximum Speed Limit**” the following location(s):

<u>Street</u>	<u>Extent</u>	<u>Speed</u>
Ingram Road	Leon Creek to Culebra	40
Ingram Road	Wurzbach to Leon Creek	35

- (h) **include** in Schedule G(a): entitled “**Parking Prohibited At All Times, Including Sundays And Holidays**” the following location(s):

<u>Street</u>	<u>Extent</u>	<u>Side</u>
Babcock Road	Green Glen to Shady Hollow	even
Bandera Road	11006 Bandera to 11290 Bandera	even
Beckwith	5020 Beckwith (Fire Station 51)	both
Bloomfield	Bandera to West Sunshine	odd
Cheyenne	Property Line of 146/150 Cheyenne to Barclay	even
Eddie	Emil to North Property Line of 8655 Northeast Loop 410	even
Feather Ridge	Judson to 13175 Feather Ridge	odd
Feather Ridge	Judson to Feather Crest	even
Hunter Boulevard	Janice Lavon to Geraldine	even
Mainland	Bandera to Dead End	even
Marbach Access Road	Harness to Wrangler	odd
Nelson	North New Braunfels to 223 Nelson	even
North Hamilton	Roberts to Property Line of 1214 North Hamilton	even
Overbrook	Babcock to Epler	both
Rimrock Drive	West Sunshine to Dead End	odd
Rochelle	Whitby to Property Line of 8561/8525 Rochelle	odd
South Hamilton Avenue	Potosi to 1323 South Hamilton Avenue	odd
Sunshine	East Quill to Zachry	even
Tabor Avenue	Burcham Avenue to West Property Line of 322 Tabor Avenue	even
Tabor Avenue	West Gerald Avenue to Property Line of 303 West Gerald Avenue	odd
Utopia Road	Pecan Valley to Model Street	even
Wall Street	Vance Jackson to Dead End	odd
Walsh	Camaron to East Property Line of 118 Walsh	even
West Ansley Boulevard	IH 35 Access to Sundrop Bay	both
West Burcham Avenue	Tabor Avenue to Property Line of 222/224 West Burcham Avenue	even
West Gerald Avenue	Tabor to 319/327 West Gerald Avenue	odd
West Gerald Avenue	Pleasanton to 139 West Gerald Avenue	odd
West Hutchins Place	West Ansley to Marek Street	both
West Myrtle	North Comal to North Flores	both
West Sunshine	Bloomfield to Rimrock Drive	odd

- (i) **exclude** in Schedule G(a): entitled “**Parking Prohibited At All Times, Including Sundays And Holidays**” the following location(s):

<u>Street</u>	<u>Extent</u>	<u>Side</u>
Feather Ridge	Judson to Feather Crest	even
Hunter Blvd	Janice Lavon to Geraldine	both
Roberts	Hamilton to Property Line between 1214 Hamilton and 233 Roberts	odd

- (j) **include** in Schedule H(a): entitled “**Stopping, Standing, Or Parking Prohibited Seven AM to Nine PM**” in the following location(s):

<u>Street</u>	<u>Extent</u>	<u>Side</u>
Jones Maltsberger Road	Bulverde Road to 300 Feet West of CPS Easement	even

- (k) **include** from Schedule H(i): entitled “**Stopping, Standing, Or Parking Prohibited Seven AM to Nine AM and Two PM to Four PM School Days Only**” the following location(s):

<u>Street</u>	<u>Extent</u>	<u>Side</u>
Aganier	Kings Highway to North Property Line of 803 Kings Highway	odd
Club Drive	453 Club Drive to 501 Club Drive	odd
Kampmann Boulevard	North Drive to Club Drive	both
Model Street	Utopia Road to Jasper Street	both

- (l) **include** from Schedule H(k): entitled “**Stopping, Standing, Or Parking Prohibited Seven AM to Nine AM and Two PM to Five PM School Days Only**” the following location(s):

<u>Street</u>	<u>Extent</u>	<u>Side</u>
Adelaide	Rehmann to Fest	even
Feather Ridge	Judson to Feather Crest	even
Wenzel	Woods Hole to Ridge Meadow	even

- (m) **exclude** from Schedule M(b): entitled “**School Speed Zones, School Crosswalks (Intersection), Cell Phone Use Prohibited**” the following location(s):

<u>Location</u>	<u>Extent</u>	<u>Speed</u>
Fair Ave	Fair 200 Feet East and West of Midpoint of Nopal	20
Heimer	Heimer 200 Feet North and South of Midpoint of Shadow Cliff	20

SECTION 2. All traffic control signs, signals, and other devices listed herein are hereby declared to be official traffic control devices of the City of San Antonio. A violation of any traffic control device or regulation established herein are hereby declared to be Class “C” misdemeanor crimes, and shall be punished by a fine of not less than \$1.00 nor more than \$200.00.

SECTION 3. The City Code of San Antonio, Texas, Chapter 19, Sections 19-38 and 19-225(h) are hereby amended by adding language that is underlined and ~~striking~~ language to the existing text as set forth below:

Chapter 19, Sec. 19-38. entitled “ Payment of fine, issuance of process”, is hereby amended as follows

Sec. 19-38. Payment of fine, issuance of process.

Violations	Fine
(1) Failure to pay a parking meter or a pay station, staying after the paid-for time has expired, or failure to display pay-and-display station receipt on the inside of the vehicle's windshield and on the side next to the curb so that it is easily readable by police and parking enforcement officers	\$ 30.00
* * * * *	
(20) Handicap parking violation	230.00
(21) Oversized vehicle in residential zone with prohibiting signs	200.00
(21)-(22) Oversized vehicle in residential zone (no signs posted)	500.00 35.00
(22)-(23) Parked on front lawn/side setback	48.00

(23)-(24) Curbstone	50.00
(24)-(25) Parking in residential permit parking zone without required permit	35.00
(25)-(26) False representation of motor vehicle entitlement to permit	35.00
(26)-(27) Duplication of permit; display of a duplicated permit	35.00
(27)-(28) Failure to surrender permit upon request	35.00
(28)-(29) Other violations	35.00

Chapter 19, Sec. 19-225 (h) is hereby amended as follows

Sec.. 19-225 (h).

The definition of “Maximum Fine” is being amended as follows: *Maximum fine*. The total ~~fine of fines, costs, and fees~~ per violation shall not exceed five hundred dollars (\$500.00). All fines, costs, and fees shall be paid into the city treasury general fund for the use and benefit of the city.

SECTION 4. All other provisions of Chapter 19 of the City Code of San Antonio, Texas shall remain in full force and effect unless expressly amended by this ordinance.

SECTION 5. Should any Article, Section, Part, Paragraph, Sentence, Phrase, Clause, or Word of this ordinance, for any reason be held illegal, inoperative, or invalid, or if any exception to or limitation upon any general provision herein contained be held to be unconstitutional or invalid or ineffective, the remainder shall, nevertheless, stand effective and valid as if it had been enacted and ordained without the portion held to be unconstitutional, invalid, or ineffective.


SECTION 6. The publishers of the City Code of San Antonio, Texas are authorized to amend said Code to reflect the changes adopted herein and to correct typographical errors and to format and number paragraphs to conform to the existing code.

SECTION 7. The City Clerk is directed to publish notice of these amendments to Chapter 19 of the City Code of the City of San Antonio, Texas. Publication shall be in an official newspaper of general circulation in accordance with Section 17 of the City Charter.

SECTION 8. This Ordinance shall become effective on the fifth day after publication in accordance with Article 2, Section 17, of the City Charter but in no manner less than the tenth day after passage by the City Council.


KH
03/01/18
Item No. 14

PASSED AND APPROVED this 1st day of March, 2018.




M A Y O R
Ron Nirenberg

ATTEST:



Leticia M. Vacek, City Clerk

APPROVED AS TO FORM:



Andrew Segovia, City Attorney

Agenda Item:	14 (in consent vote: 5, 6, 7, 8, 9, 10, 11, 12, 13, 14, 15, 16, 17)						
Date:	03/01/2018						
Time:	09:20:52 AM						
Vote Type:	Motion to Approve						
Description:	Ordinance amending Chapter 19 of the City Code to update the Traffic Control Devices Schedules to add locations where new installations of traffic control devices have occurred, remove locations where devices have been altered or removed, and update oversized vehicle parking violations. [Peter Zanoni, Deputy City Manager; Mike Frisbie, Director, Transportation & Capital Improvements]						
Result:	Passed						
Voter	Group	Not Present	Yea	Nay	Abstain	Motion	Second
Ron Nirenberg	Mayor		x				
Roberto C. Treviño	District 1		x			x	
William Cruz Shaw	District 2		x				x
Rebecca Viagran	District 3		x				
Rey Saldaña	District 4		x				
Shirley Gonzales	District 5		x				
Greg Brockhouse	District 6		x				
Ana E. Sandoval	District 7		x				
Manny Pelaez	District 8		x				
John Courage	District 9		x				
Clayton H. Perry	District 10		x				