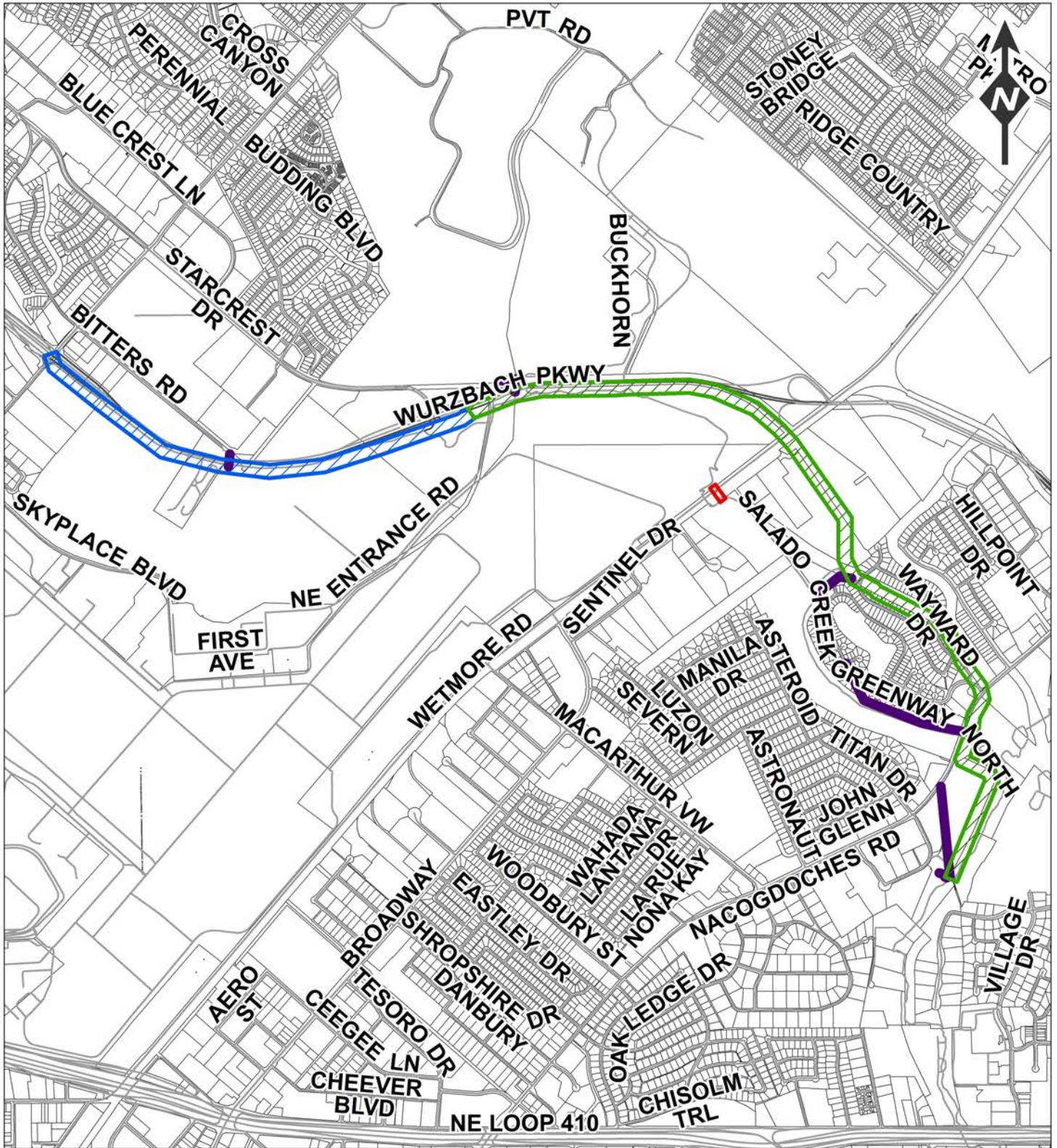






SAN ANTONIO WATER SYSTEM PROJECT SITE MAP

EXHIBIT "A-1"



LEGEND

-  E-20 SEGMENT 1
-  E-20 SEGMENT 2
-  E-20 BYPASS BORE
-  CONNECTIONS/SLIPLINE

E-20 WURZBACH PARKWAY: JONES

MALTSBERGER TO NACOGDOCHES

