

AN ORDINANCE 2015-10-15-0885

AMENDING THE LAND USE PLAN CONTAINED IN THE SOUTH CENTRAL SAN ANTONIO COMMUNITY PLAN, A COMPONENT OF THE COMPREHENSIVE MASTER PLAN OF THE CITY, BY CHANGING THE USE OF APPROXIMATELY 6.094 ACRES OF LAND OUT OF NCB 3975 LOCATED AT 200 BLOCK OF EAST MITCHELL STREET FROM "PARKS/OPEN SPACE" TO "HIGH DENSITY RESIDENTIAL".

* * * * *

WHEREAS, the South Central San Antonio Community Plan was adopted on August 19, 1999 by City Council as a component of the City's Comprehensive Master Plan adopted May 29, 1997; and

WHEREAS, the Unified Development Code requires consistency between zoning and the Comprehensive Master Plan and Section 213.003 of the TEXAS LOCAL GOVERNMENT CODE allows amendment of the Comprehensive Master Plan following a public hearing and review by the Planning Commission; and

WHEREAS, a public hearing was held on September 9, 2015 by the Planning Commission allowing all interested citizens to be heard; and


WHEREAS, the San Antonio City Council has considered the effect of this amendment to the Comprehensive Master Plan of the City and has determined that it conforms to the approval criteria set forth in the Unified Development Code §35-420, Comprehensive, Neighborhood, Community, and Perimeter Plans; **NOW THEREFORE;**

BE IT ORDAINED BY THE CITY COUNCIL OF THE CITY OF SAN ANTONIO:

SECTION 1. The South Central San Antonio Community Plan, a component of the Comprehensive Master Plan of the City, is hereby amended by changing the use of approximately 6.094 acres of land out of NCB 3975, located at 200 Block of East Mitchell, from Parks / Open Space to High Density Residential. All portions of land mentioned are depicted in **Attachments "I" and "II"**, attached hereto and incorporated herein for all purposes.


SECTION 2. This ordinance shall become effective October 25, 2015.

PASSED AND APPROVED this 15th day of October, 2015.


MAYOR
Ivy R. Taylor

ATTEST:

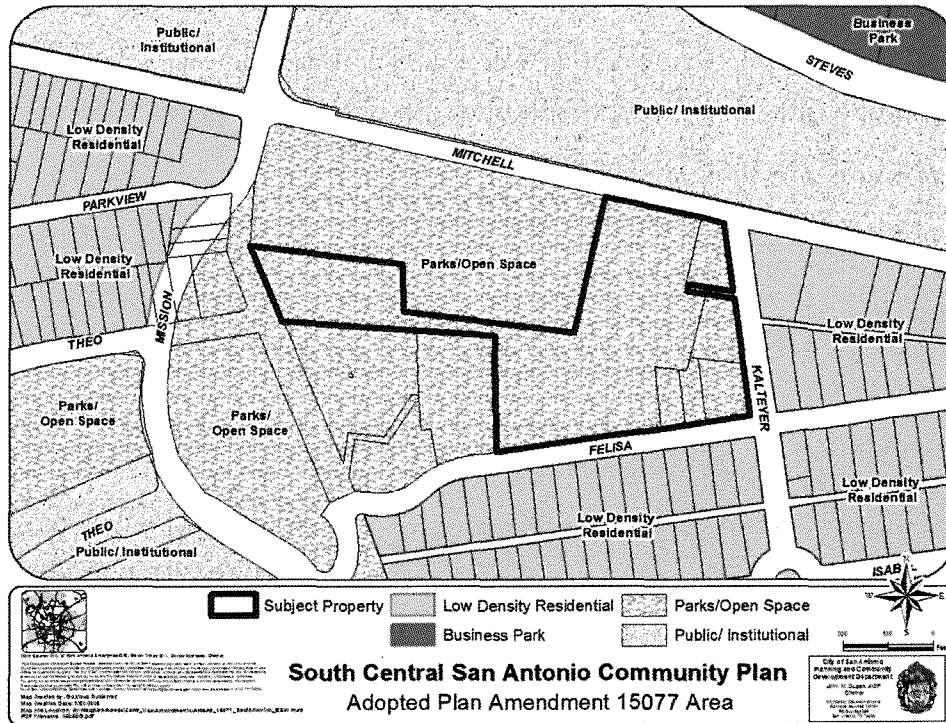
Leticia M. Vacek, City Clerk

APPROVED AS TO FORM:

Martha G. Sepeda, Acting City Attorney

Agenda Item:	P-2 (in consent vote: P-2, Z-4)
Date:	10/15/2015
Time:	03:24:59 PM
Vote Type:	Motion to Approve
Description:	PLAN AMENDMENT # 15077 (Council District 3): An Ordinance amending the future land use plan contained in the South Central San Antonio Community Plan, a component of the Comprehensive Master Plan of the City, by changing the future land use of approximately 6.094 acres of land out of NCB 3975, located in the 200 Block of East Mitchell Street, from "Parks/Open Space" to "High Density Residential." Staff and Planning Commission recommend Approval. (Associated Zoning Case Z2015273)
Result:	Passed

Voter	Group	Not Present	Yea	Nay	Abstain	Motion	Second
Ivy R. Taylor	Mayor	x					
Roberto C. Treviño	District 1		x				
Alan Warrick	District 2		x				
Rebecca Viagran	District 3		x			x	
Rey Saldaña	District 4	x					
Shirley Gonzales	District 5	x					
Ray Lopez	District 6		x				
Cris Medina	District 7		x				
Ron Nirenberg	District 8		x				
Joe Krier	District 9		x				
Michael Gallagher	District 10		x				x

**ATTACHMENT I
 Land Use Plan as Adopted:**



**ATTACHMENT II
 Proposed Amendment:**

