

ORDINANCE 2020-11-05-0805

AMENDING THE OFFICIAL ZONING MAP OF THE CITY OF SAN ANTONIO BY AMENDING CHAPTER 35, UNIFIED DEVELOPMENT CODE, SECTION 35-304, OF THE CITY CODE OF SAN ANTONIO, TEXAS BY CHANGING THE ZONING DISTRICT BOUNDARY OF CERTAIN PROPERTY.

* * * * *

WHEREAS, a public hearing was held after notice and publication regarding this amendment to the Official Zoning Map at which time parties in interest and citizens were given an opportunity to be heard; and

WHEREAS, the Zoning Commission has submitted a final report to the City Council regarding this amendment to the Official Zoning Map of the City of San Antonio; **NOW THEREFORE**,

BE IT ORDAINED BY THE CITY COUNCIL OF THE CITY OF SAN ANTONIO:


SECTION 1. Chapter 35, Unified Development Code, Section 35-304, Official Zoning Map, of the City Code of San Antonio, Texas is amended by changing the zoning district boundary of Lot 4, NCB 10125 from "I-1 MLOD-2 MLR-2 AHOD" General Industrial Lackland Military Lighting Overlay Military Lighting Region 2 Airport Hazard Overlay District to "I-1 IDZ MLOD-2 MLR-2 AHOD" General Industrial Infill Development Zone Overlay Lackland Military Lighting Overlay Military Lighting Region 2 Airport Hazard Overlay District.

SECTION 2. All other provisions of Chapter 35 except those expressly amended by this ordinance shall remain in full force and effect including the penalties for violations as made and provided for in Section 35-491.


SECTION 3. The Director of Development Services shall change the zoning records and maps in accordance with this ordinance and the same shall be available and open to the public for inspection.

SECTION 4. This ordinance shall become effective November 15, 2020.


PASSED AND APPROVED this 5th day of November, 2020.


M A Y O R
Ron Nirenberg

ATTEST:


Tina J. Flores, City Clerk

APPROVED AS TO FORM:


Andrew Segovia, City Attorney
FOR



City of San Antonio

City Council

November 05, 2020

Item: Z-12

File Number: 20-6350

Enactment Number:

2020-11-05-0805

ZONING CASE Z-2020-10700196 (Council District 5): Ordinance amending the Zoning District Boundary from "I-1 MLOD-2 MLR-2 AHOD" General Industrial Lackland Military Lighting Overlay Military Lighting Region 2 Airport Hazard Overlay District to "I-1 IDZ MLOD-2 MLR-2 AHOD" General Industrial Infill Development Zone Overlay Lackland Military Lighting Overlay Military Lighting Region 2 Airport Hazard Overlay District on Lot 4, NCB 10125, located at 612 Nogalitos Street. Staff and Zoning Commission recommend Approval.

Councilmember Jada Andrews-Sullivan made a motion to approve. Councilmember Adriana Rocha Garcia seconded the motion. The motion passed by the following vote:

Aye: 10 Nirenberg, Treviño, Andrews-Sullivan, Viagran, Rocha Garcia, Gonzales, Cabello Havrda, Sandoval, Courage and Perry

Absent: 1 Pelaez