

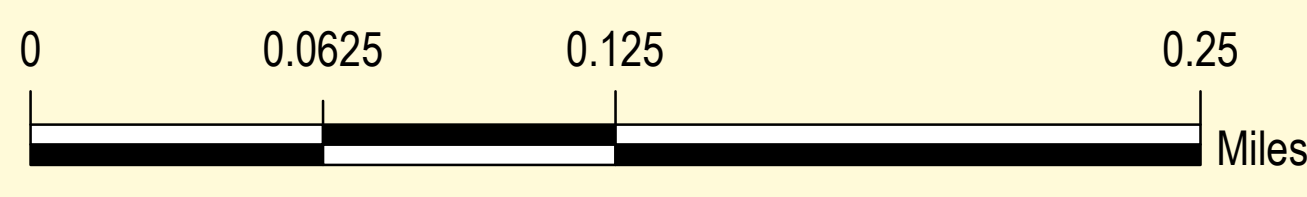
**Legend**  
**Government/Church Properties**

- Archdiocese
- COSA
- SARA
- USA

# Zoning Case Notification Plan

## Case Z2017-005

Council District: 1,2,3,5

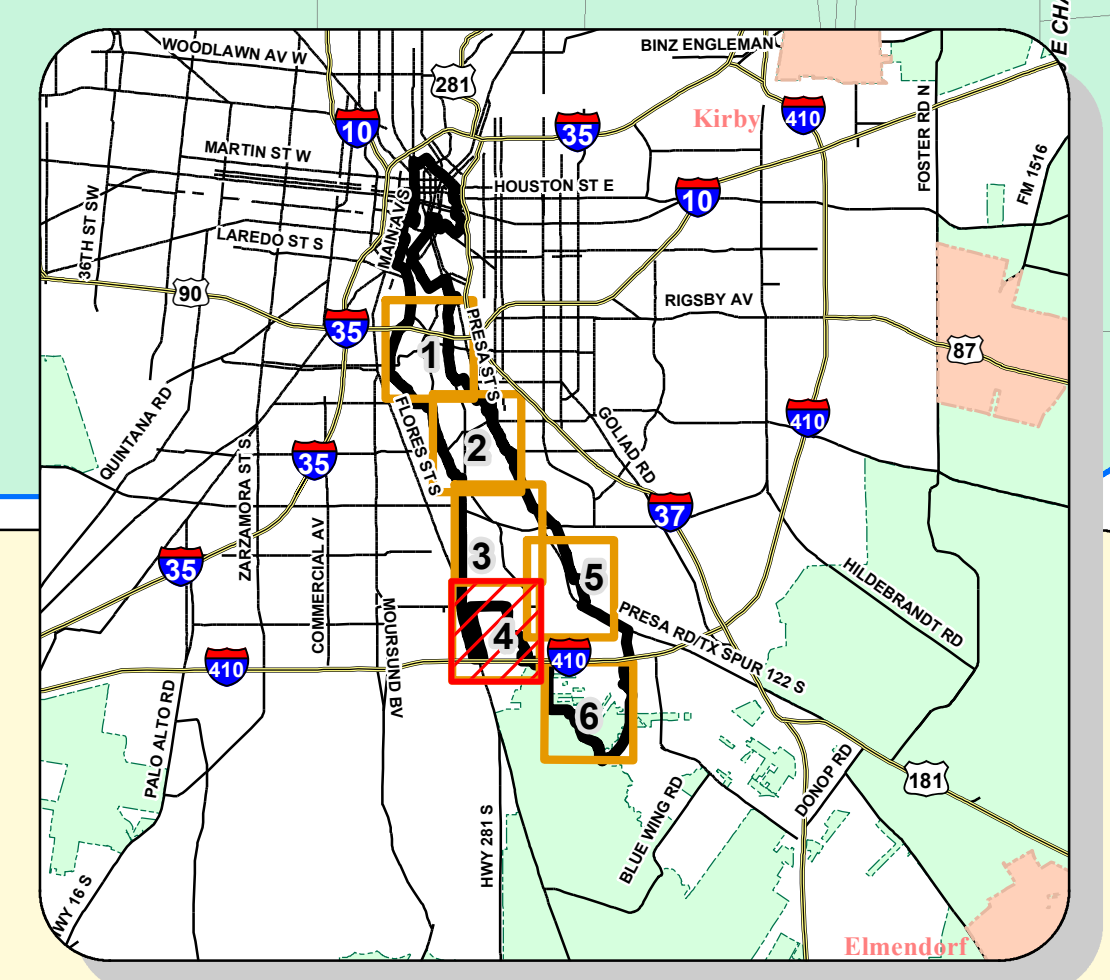
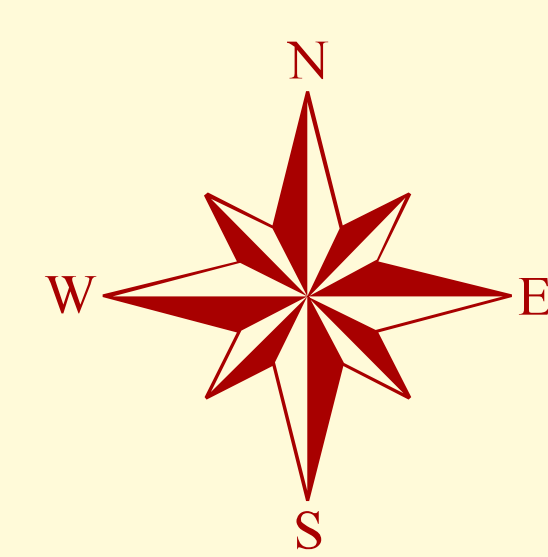


Subject Property Legal Description(s):

**Note: All Current and Requested Zoning includes AHOD (Airport Hazard Overlay District).**

**Legend**

- Subject Properties
- 200' Notification Area
- Current Zoning **TEXT**
- Requested Zoning Change **(TEXT)**
- 100-Year DFIRM Floodplain
- City of San Antonio
- Mission Protection Overlay Districts
- River Overlay Districts



**City of San Antonio**  
 Information Technology Services Department  
 GIS Public Services Division  
 Riverview Towers  
 111 Soledad St. 9th Floor  
 San Antonio, TX 78205

Document Path: W:\Projects\2017\DSO\World Heritage Rezoning\World Heritage Proposed Zoning.mxd