

ORDINANCE 2019-03-21-0225

**AUTHORIZING THE TEMPORARY CLOSURE OF CERTAIN STREETS IN CONNECTION WITH THE 2019 FIESTA SAN ANTONIO CELEBRATION; APPROVING THE LOCATIONS, DATES AND TIMES FOR THE FIESTA CARNIVAL AND OFFICIAL FIESTA EVENTS, AND RELATED REQUIREMENTS AND CONDITIONS; APPROVING THE FIESTA PARADE ROUTES.**

\* \* \* \* \*

**WHEREAS**, San Antonio’s annual Fiesta San Antonio Celebration, through the dedicated efforts of many civic-minded persons and nonprofit organizations, has achieved statewide, national, and international recognition as one of the outstanding festival events in our nation; and

**WHEREAS**, Ordinance No. 2018-12-13-1019 of December 13, 2018, set the dates for Fiesta San Antonio for the years 2019 through 2028, designated the Fiesta San Antonio Commission as the planning and coordinating organization for the event, provided for and allocated financial support to Fiesta events, adopted regulations for Fiesta events, and made other provisions in connection with Fiesta; and

**WHEREAS**, planning is underway for the 2019 Fiesta San Antonio, and it is necessary to approve certain events, close streets to vehicular traffic in connection with certain events, approve the dates, times and locations for events, including the Fiesta Carnival, and declaring the rules, rates, regulations and conditions for staging these events; and also to approve the Fiesta Parade Routes and close streets to vehicular traffic in connection with the Fiesta Parades; **NOW THEREFORE:**

**BE IT ORDAINED BY THE CITY COUNCIL OF THE CITY OF SAN ANTONIO:**

**SECTION 1.** In support of an initiative by the Texas Department of Transportation to inform and protect the interests of the citizens of San Antonio, all Fiesta San Antonio Commission participating member organizations are encouraged to place the slogan “Fiesta Safe, Drive Sober” on cups and other collateral material distributed during the 2019 Fiesta San Antonio. This is the 23rd year the Texas Department of Transportation has sponsored this public information campaign highlighting the need to actively promote and provide public notice to celebrate responsibly during Fiesta 2019.

**SECTION 2.** The following Fiesta events are approved for the dates and times as set forth below. The listed public streets and right-of-ways shall be closed to vehicular traffic during the dates and times indicated to facilitate the events and their use of the public property. For the events listed in this section, no carnivals or games are permitted on public right-of-way. Additionally, other than City-approved contractors, no use, including but not limited to, amplification and public demonstrations, will be allowed in public right-of-ways in and around the Carnival and Alamodome area. At any time the City’s right-of-ways are closed or partially closed, all Official Fiesta Events are obligated to adhere to the City’s latest barricade standards and specifications.

**1. FIESTA-FIESTA OPENING CEREMONY: BLOCK PARTY PERMIT REQUIRED**

WEDNESDAY, APRIL 17, 2019 6:00 P.M. to Thursday April 18, 2019 MIDNIGHT

The north bound lanes of South Alamo Street between Cesar Chavez Blvd. and Villita Street, The east and west bound lanes of Nueva East in Hemisfair between South Alamo Street and Water Street, Hemisfair parking lot located on the north side of the Children's Magik Theatre.

THURSDAY, APRIL 18, 2019 6:00 A.M. TO MIDNIGHT

The south bound lanes of South Alamo Street between Villita Street to Cesar Chavez Blvd, including the sidewalk area on both sides of the street, including the sidewalk area East and South of Maverick Plaza (La Villita), East Nueva Street between South Presa Street and South Alamo Street, including the sidewalk areas on both sides of the street, Yanaguana Gardens and adjacent areas in Hemisfair.

Event Date: Thursday, April 18, 2019

Event Hours: 3:00 P.M. to 9:00 P.M.

**2. SOUTHWEST SCHOOL OF ART FIESTA ARTS FAIR:**

FRIDAY, APRIL 19, 2019 8:00 A.M. TO 6:00 P.M. and

SUNDAY, APRIL 21, 2019 5:00 P.M. TO 10:00 P.M.

Augusta between Navarro and Giraud closed to through traffic.

Augusta between Giraud and Convent open to one-way traffic southbound to allow parking on the east side of Augusta.

Police officers stationed at all times at Augusta & Giraud, Augusta & Convent, and Augusta & Navarro.

SATURDAY, APRIL 20, 2019 9:00 A.M. TO 6:30 P.M. and

SUNDAY, APRIL 21, 2019 10:00 A.M. TO 5:00 P.M.

Augusta between Navarro and Giraud closed to through traffic.

Augusta between Giraud and Convent open to two-way traffic.

Police officers stationed at all times at Augusta & Navarro and at Augusta & Giraud.

Off-duty officers will be required to direct vehicular and pedestrian traffic, and must be at their posted locations throughout the entire duration of the requested street closures. The daily placement and daily removal of all traffic control devices shall only be done by the certified barricade company, at the expense of the event sponsor. Augusta Street from Convent to Navarro shall be open to two-way traffic during non-event hours.

**3. NIGHT IN OLD SAN ANTONIO:**

**Presa St.** The following streets will be closed beginning Saturday, April 20, 2019 at 8:00 a.m. to 9:00 p.m. on Sunday, April 28, 2019; South Presa Street from Market Street to Nueva Street. South Presa Street from Nueva St. to Arciniega St will be made a one-way southbound during event hours only (4:00 p.m. until 12:00 midnight- April 23, 2019 through April 26, 2019).

**Alamo St.** The following streets will be closed beginning Sunday, April 21, 2019 at 6:00 a.m. to 12:00 noon on Saturday, April 27, 2019; A total closure of southbound Alamo Street between Villita and Nueva Street. The southbound lanes of Alamo St. between Market and Villita will remain open to thru traffic to access the Hilton Hotel.

The northbound curb lane of Alamo Street next to the median between Villita and Nueva will also be closed for service vehicles and storage trailers designated for NIOSA.

The northbound lanes of Alamo St. between Market and Cesar Chavez Streets shall be closed to thru traffic April 23, 2019 to April 26, 2019 between the hours of 5:00 p.m. and 12:00 midnight. Access to the Alamo Lot will be allowed at Arciniega at Alamo Street. Parking passes for north curb lane between Nueva Street and Cesar Chavez Street can be obtained from SAPD Traffic.

**Nueva St.** The following streets will be closed beginning Saturday, April 20, 2019 at 8:00 a.m. to 9:00 p.m. on Sunday, April 28, 2019: the median and west bound lanes of Nueva Street from South Alamo Street to 235 feet west of South Presa Street; The inside eastbound lane of Nueva will be closed from Presa St. to 107' feet east of Navarro St., Tuesday, April 23, 2019 thru Friday, April 26, 2019 between the hours of 4 p.m. to midnight. The southern eastbound lane of Nueva will be available for vehicular access to the Fairmount Hotel and St. John's Lutheran Church.

**Market St.** VIA will use the south curb lane of Market Street between Alamo and Convention Way to drop off Park-n-Ride riders. VIA will provide their own security for their buses and drop off area.

**River Walk Areas:** NIOSA is approved to expand the controlled area during event hours only (4:30 p.m. until 10:30 p.m.- April 23, 2019 through April 26, 2019), to include the Bombach walkway in-between the Little Rhein Steakhouse and the Hilton Palacio Hotel leading from S. Alamo street walkway down to the river walk area. NIOSA may also erect two (2) gate locations beginning at 4:30 p.m. until 10:30 p.m. each event night along the south bank of the river walk at (1) the Hilton/Little Rhein sidewalk landing, and (2) at a point approximately fifty (50) feet west of the Arneson River Theater Iron Gate, also on the south bank of the San Antonio river.

**4. FIESTA DE LOS REYES AT MARKET SQUARE:**

Beginning at 10:00 p.m. on Tuesday, April 16, 2019, through 5:00 p.m. on Monday April 29, 2019 San Saba Street between Dolorosa and West Commerce Street will be closed entirely, to include sidewalks and roadway.

During the closure of San Saba St. between Dolorosa and W. Commerce St., a certified peace officer will be required to man the traffic barricades during the following dates and times:

Friday, April 19, 2019 from 7:00 a.m. to 10:00 p.m.

Saturday, April 20, 2019 to Sunday April 28, 2019 from 7:00 a.m. to 10:00 p.m., each day

Monday, April 29, 2019 from 7:00 a.m. to 5:00 p.m.,

**NO SIDEWALKS OR TRAFFIC LANES SHALL BE CLOSED AT ANY OTHER PERIOD OTHER THAN THE DATE AND TIME INDICATED BY THIS ORDINANCE.**

Fiesta De Los Reyes at Market Square Approved Event Hours of Operation (Reference City Ordinance 2010-12-09-1035):

April 19-26, 2019: 10:00 a.m. to 12:00 midnight

April 20, 2019: 10:00 a.m. to 1:00 a.m.

April 28, 2019: 10:00 a.m. to 12:00 midnight

**Pecos Street:** The area from the "Tour Bus Loading Zone" to the temporary fence erected under IH-35 ramp shall be used for parking ***by permit only*** as issued by the City of San Antonio Transportation & Capital Improvements Traffic Engineering Division, for Market Square vehicles relating to the Fiesta De Los Reyes at Market Square event. A band stage and a large trailer for the speaker system can be provided, but the semi-tractor rig and other associated non-conforming vehicles must be elsewhere. Parking on City sidewalks and Gateway Plaza and other Plaza pedestrian walkways **WILL NOT BE AUTHORIZED AND STRICTLY ENFORCED BY SAPD AND CENTER CITY DEVELOPMENT & OPERATIONS PARKING ENFORCEMENT PERSONNEL.**

**Santa Rosa St. Center Median:** A fence which is a minimum of 6' will be erected to prevent pedestrians from crossing Santa Rosa mid-block between Commerce and Dolorosa.

**Approved Vendor Service Vehicle Parking:** Commercial vendor's service vehicles with a paid valid affixed commercial placard and displayed valid parking permit (parking meter bag) issued by the City of San Antonio (Transportation & Capital Improvements Department Traffic Engineering) will be authorized to park at the following locations:

On the west bound, south curb lane of W. Commerce between Santa Rosa and San Saba Streets (6 vehicles or trucks)

On the west bound, south curb lane of W. Commerce between Pecos and Leona Streets (2 trucks). Any item put on the street that is not considered a motor vehicle must be approved by SAPD, Center City Development, and TCI Traffic Engineering. Proper barricading must be afforded any item placed on the street using the TMUTC as a guide.

On the north bound, east curb lane of San Saba just north of Dolorosa (1 trailer)

On the west curb lane of San Saba between Commerce and Houston (1 trailer and 2 vehicles)

On north side of Dolorosa between San Saba and Santa Rosa (1 trailer and 2 trucks)

On north side of Dolorosa from San Saba to Santa Rosa between the hours of 7:00 a.m. to 3:00 p.m. on weekdays and 7:00 a.m. to 9:00 a.m. weekends.

On the west curb lane of San Saba between Dolorosa and Nueva. (Band vehicles only)

The serving, loading and/or unloading of any parked trailers on Dolorosa Street during event operations will be hereby prohibited and violators will be towed at owner's expense.

The parking on the south side of Dolorosa St. shall be restricted between San Saba and Santa Rosa streets. Strict enforcement will begin at 3:00 p.m. on weekdays and 9:00 a.m. on weekends.

**Absolutely no beer trucks or trailers will be permitted to park on the south curb at any time.**

**5. ST. MARY'S OYSTER BAKE:**

The following streets shall be closed on Friday, April 12, 2019 from 3:30 p.m. to 11:00 p.m. and on Saturday, April 13, 2019 from 9:30 a.m. to 11:00 p.m.

- Marquette Street from 36th Street to Camino Santa Maria
- Overhill Street from 36th Street to Camino Santa Maria
- Camino Santa Maria from Colgate to Wake Forest (westside curb only for VIA bus parking, twelve foot (12') width, from face of curb)
- Overhill, from Hillcrest to 36<sup>th</sup> Street
- Marquette, from Hillcrest to 36<sup>th</sup> Street
- Riverdale, from Hillcrest to 36<sup>th</sup> Street
- Bangor, from Hillcrest to 36<sup>th</sup> Street
- Globe, from Hillcrest to 36<sup>th</sup> Street
- Continental, from Hillcrest to 36<sup>th</sup> Street
- Lark, from Hillcrest to 36<sup>th</sup> Street
- Brandywine, from Hillcrest to 36<sup>th</sup> Street
- Belfair from Woodlawn Ave. to Overhill Dr.
- Overhill Drive from Camino Santa Maria St. to Duke Ave.
- Marquette Dr. from Camino Santa Maria St. to Duke Ave.
- Wake Forrest Dr. from Camino Santa Maria St. to Stone Gate
- Fordham Ave. from Camino Santa Maria St. to Notre Dame Dr,
- Norte Dame Dr. from Overhill Dr. to Stone Gate
- Duke Ave. from W. Woodlawn Ave. to Stone Gate

All traffic control devices will be the responsibility of St. Mary's University.

6. **PILGRIMAGE TO THE ALAMO: PROCESSION PERMIT REQUIRED.** Auditorium Circle and Alamo Plaza from East Houston Street to Crockett Street. Parkway will be restricted or prohibited on Martin Street from Jefferson Street to Navarro Street and Jefferson Street to Houston Street. The streets will be closed on Monday, April 22, 2019 from 3:00 p.m. until 5:30 p.m.

7. **PARADES: BATTLE OF FLOWERS AND FIESTA FLAMBEAU:**

**PROCESSION PERMIT REQUIRED.** Both parades will follow this route: assemble at E. Grayson to Broadway, south on Broadway, east on 3<sup>rd</sup> Street, south on Alamo Street, west on Commerce, south on Flores, west on Dolorosa, north on Santa Rosa to Martin, disband on Martin. 10<sup>th</sup> Street from Avenue B to N. Alamo will be closed Friday April 26, 2019 from 6:00 a.m. until 12:00 a.m. Saturday April 28, 2018. 10<sup>th</sup> Street from Broadway to N. Alamo will be closed Thursday April 25, 2019 from 4:00 p.m. until 2:00 a.m. Sunday April 28, 2019. Travis Street from N. Alamo to Broadway will be closed Friday April 26, 2019 from 6 a.m. until 2:00 a.m. Sunday April 28, 2019.

8. **BLEACHERS/RISERS:**

Alamo Street between Houston and Commerce will have curbside northbound lane closed from 9:00 a.m. to 10:00 p.m. on Friday, April 19, 2019, and from 1:00 p.m. to 10:00 p.m. on Tuesday, April 23, 2019 for bleacher set up. East curb lane of Alamo Street between Houston and Travis will be closed starting at 6:00 a.m. Tuesday, April 23, 2019 through 3:00 p.m. on Sunday, April 28, 2019.

Broadway from Jones Avenue to 10<sup>th</sup> Street, one lane on the northbound east side (Maverick Park curb lane) will be closed on Monday, April 15, 2019 from 9:00 a.m. to Midnight Wednesday, May 1, 2019.

Broadway from Newell Avenue to Roy Smith Street, two lanes on the southbound west side will be closed on Wednesday, April 24, 2019 from 6:00 a.m. until Sunday, April 28, 2019 at 9:00 a.m. for bleacher installation.

**Forming Area:** Access to forming area shall be limited to parade participants, parade organizers, residents and business employees living or working within the formation area and emergency personnel – This includes **both** vehicular and pedestrian traffic.

Broadway between Jones and Cunningham streets  
Ave B between Jones and Mill Race Streets  
Ave A between San Antonio River and Josephine Street  
Elmira between St. Mary's and Josephine Streets  
Newell between Elmira and Broadway  
Camden between Jones and Newell  
Quincy between Jones and Schiller  
McClane between Euclid and Quincy  
Park Avenue between Euclid and the San Antonio River  
Myrtle Street between Euclid and the San Antonio River  
Locust between Euclid and Elmira  
Grayson between Euclid and Alamo Streets  
Isleta between Grayson and Josephine Streets  
Karnes between Newell and Josephine Streets  
Pearl Parkway between Ave A and Broadway  
Roy Smith between Broadway and the San Antonio River

**Disbanding Area:** Access to the Disbanding area shall be limited to parade participants, parade organizers, residents and business employees living or working within the disbanding area and emergency personnel – This includes **both** vehicular and pedestrian traffic.

Martin between IH-35 and Flores Street  
Cameron between IH 35 and Travis Streets  
Salinas between Flores and Cameron Streets  
San Saba between Houston and Martin Streets  
Columbus between Martin and Cameron Streets  
Kingsbury between Cameron and Flores Streets  
Quincy between Martin and Cameron Streets

Forming and Disbanding Area access restrictions for the Battle of Flowers parade begins at 5:00 a.m. and ends at the conclusion of the parade on Friday, April 26, 2019. Access restrictions for the Fiesta Flambeau parade begin at 3:30 p.m. and ends at the conclusion of the parade on Saturday, April 27, 2019.

No parade street chair vendors, chair suppliers or individuals will be allowed to place or store Parade Street Chairs on the City's right of way (City sidewalks) on or before Thursday, April 25, 2019 at 3:00 p.m. A further limitation is placed on Santa Rosa Street between West Commerce and Martin Street (either side). Placement or storage of chairs will not be allowed in this location prior to Friday, April 26, 2019 at 1:00 a.m. The San Antonio Police Department will be enforcing this restriction. Any chairs placed or stored earlier than these specified times will be subject to impoundment.

**The public streets and right-of-ways indicated on the 2019 Fiesta Parade Route shall be closed to vehicular traffic during the aforementioned dates, at times specified by the Chief of Police, to facilitate the event and its use of the public property.** Once the parade route is closed and it has been deemed safe by the Chief of Police, or his designee, chairs will be allowed in the roadway. Generally, street chairs can be placed for parade viewing from 7:30 a.m. on Friday, April 26, 2019 until the conclusion of the Battle of Flowers parade, and from 4:30 p.m. on Saturday, April 27, 2019 until the conclusion of the Fiesta Flambeau Parade. **No street chair sections will obstruct cross walks. The City's right of way, including all sidewalks, along Santa Rosa Street between Commerce Street and Martin Street has been designated as a Free Zone for parade viewing. No individuals will be permitted to sell seating in this area.**

Participants and spectators shall be bound by Article XVII Section 19-638 (Public Conduct During Parades)

In 2010, the City along with the Fiesta Commission established a pilot Tobacco & Alcohol Free Zone (TAF Zone) where alcohol and tobacco were prohibited along the parade route. In 2011 the zones were extended to two locations with 2,363 seats available for the 2019 parades. The TAF Zones have been successful and are recommended again this year. The TAF Zone located at 100 W. Commerce has 735 total seats and the second TAF Zone is located on N. Alamo from Travis to Houston where 1,628 seats are sold by Fiesta Commission and the parade organizations (Battle of Flowers® Association and Fiesta Flambeau® Association).

On January 19, 2012, the City Council authorized prohibiting smoking within the public right of way, and in any seats within the public right of way or on city property, along the Texas Cavaliers' River Parade, the Fiesta Battle of Flowers Parade, and the Fiesta Flambeau Parade routes, with the exception of leased patio space along the River Parade route. The City has coordinated with the Fiesta Commission on public outreach efforts. In addition, Solid Waste Management Department

staff is working with the Fiesta Commission's Fiesta Verde Committee to improve trash collection and recycling efforts along the parade routes.

**9. KING WILLIAM FAIR: BLOCK PARTY PERMIT REQUIRED**

A 20-foot fire lane will be maintained on all closed streets. By 12:00 P.M. (noon) on Thursday, April 25, 2019, "no parking" signs will be installed on those streets to be closed that are north and west of Alamo Street. The following streets will be closed to thru traffic at 6:00 a.m. on Friday, April 26, 2019, until 10:00 p.m. on Saturday, April 27, 2019.

East Guenther from South Alamo to South Main  
King William from East Guenther to South St. Mary's  
Madison from East Guenther to South St. Mary's  
Washington from Arsenal to Turner  
East Johnson from the San Antonio River to South Alamo  
West Johnson from San Antonio River to City Street (barricade at south side of City St)  
East Sheridan from the San Antonio River to South Alamo  
Beauregard from Washington to South Alamo  
Turner from Washington to South Alamo  
Pancoast from Washington to Cesar Chavez  
Arsenal from South Main Street to Washington  
City from West Sheridan to Arsenal

Any item put on the street that is not considered a motor vehicle must be approved by SAPD, Center City Development, and TCI Traffic Engineering. Proper barricading must be afforded any item placed on the street using the TMUTC as a guide.

The following streets will be closed to thru traffic from 6:00 a.m. to 12:00 noon (or until the conclusion of the King William Fair parade) on Saturday, April 27, 2019: **PROCESSION PERMIT REQUIRED.**

Eagleland from South St. Mary's to East Guenther  
East Guenther from Eagleland to South Alamo  
Wickes from Eagleland to South Alamo  
South Alamo St. from Probandt to Pereida Street  
Adams from Eagleland to Pereida Street  
Forcke from Wickes to Mission  
Stieren from East Guenther to Mission  
Barbe from East Guenther to Mission  
Crofton from East Guenther to Constance  
Constance from East Guenther to Crofton

By Friday night, April 26, 2019, "no parking" signs will be installed on those streets south and east of Alamo Street and east of the San Antonio River that will have limited parking effective the following day. In addition to the 100 block of Mission Street, which currently prohibits parking on both sides of the street; parking on both sides of the 100 block of Wickes and the 100 block of Adams will be prohibited on Saturday, April 27, 2019. Parking on the following streets will be permitted on the west (river) side of the street on Saturday, April 27, 2019 (meaning that "no parking" signs will be installed on the east (non-river) side of the streets):

East Guenther (from 400 to 800 blocks)  
Wickes (after the 100 block)  
Mission (after the 100 block)  
Cedar (after the 100 block)

Parking on the following streets will be permitted to the north side of the street (facing Brackenridge High School on Eagleland Street) on Saturday, April 27, 2019 (meaning that “no parking” signs will be installed on the south (non-high) school) side of the street):

Constance; Forcke; Stieren; Barbe; Fir and Claudia Street

Parking on the following streets will be permitted on the east (river) side of the street on Saturday, April 27, 2019 (meaning that “no parking” signs will be installed on the west (non-river) side of the streets):

City from Arsenal to West Johnson  
Nathan from West Guenther to South Alamo

Parking on the following streets will be permitted on the south side of the street on Saturday, April 27, 2019 (meaning “no parking” signs will be installed on the north side of the streets):

West Sheridan from City to South Flores  
West Guenther from South Main to South Flores  
East Rische from South Main to South Flores  
Daniel from South Main to South Flores  
Sweet from South Main to South Flores

**10. FIESTA SAN FERNANDO**

North curb lane of Dolorosa Street from Flores Street to West Main Plaza crosswalk, north curb lane of West Market Street from East Main Plaza crosswalk to river bridge, restricted parking along north curb lane of Dolorosa Street between West Main Plaza crosswalk and East Main Plaza crosswalk Tuesday April 23, 2019 7:00 a.m. until 3:00 a.m. Sunday April 28, 2019.

The South curb lane of Commerce from the east entrance of Main Plaza to the traffic light on the side of the Municipal building at Main Ave. as follows:  
Tuesday April 23, 2019: 10:00 AM to 3:00 PM  
Wednesday, April 24, 2019: 5:00 PM to 9:00 PM  
Sunday April 28, 2019: 1:00 AM to 5:00 AM

The East curb lane of South Flores between Commerce and Dolorosa closed on Wednesday, April 24, 2019 from 6:00 PM to 9:00 PM.

East side of Cameron Street from Commerce North to driveway to Cathedral Administration Bldg.- Wednesday, April 24, 2019 from 6:00 AM until Sunday April 28, 2019 to 11:00 AM (Street closure permit required)



**Approved Hours of Operation:**

Thursday April 25, 2019: 10:00 AM. until 12:00 Midnight  
Friday April 26, 2019: 10:00 AM. until 12:00 Midnight  
Saturday April 27, 2019: 10:00 AM. until 1:00 a.m.

No carnival rides or games shall be located on Main Ave. or within Main Plaza Park or other public rights of way. Any item put on the street that is not considered a motor vehicle must be approved by SAPD, Center City Development, and TCI Traffic Engineering Division. Proper barricading must be afforded any item placed on the street using the TMUTC as a guide.

**11. 10<sup>TH</sup> STREET RIVER FEST – SAM HOUSTON VFW POST 76: BLOCK PARTY PERMIT REQUIRED:**

10<sup>th</sup> street from Gate entrance of VFW Post 76 to Avenue B, Thursday, April 25, 2019 thru Sunday, April 28, 2019 from 12:00 p.m. (noon) to 12:00 a.m. (midnight) each day. No carnival rides or games shall be located on Ave B or other public right of way.

**12. EARTH DAY AT WOODLAWN LAKE:**

Event will be held at Woodlawn Lake Park on Saturday, April 13, 2019 from 10:00 a.m. to 3:00 p.m. (No street closures required)

**13. SAN JOSE MISSION FEST: BLOCK PARTY PERMIT REQUIRED:**

San Jose Drive between Napier Ave. and Roosevelt Drive, and 701 E. Pyron Ave. to Zerm Rd., Saturday April 27, 2019 6:00 PM until midnight Sunday April 28, 2019.

**14. THE DECO DISTRICT ARTS AND MUSIC FESTIVAL: BLOCK PARTY PERMIT REQUIRED:**

The following roads will be closed from 7:00 a.m. on Saturday, April 20, 2019 to midnight.

- Beal St. from 200 block to 400 block
- W. Lynwood from Fredericksburg to Beal
- W. Lynwood from Buckeye to Brad
- Fulton from Fredericksburg to Beal
- Parkmoore Ct. between Beal and Brad
- Brad from W. Rosewood to Beal

**15. UNITED WAY KIDS FESTIVAL: BLOCK PARTY PERMIT REQUIRED**

Burnet Street from Hackberry to N. Olive on Saturday, April 27, 2019 from 8:00 a.m. to 4:00 p.m. will be closed to all traffic

**SECTION 3.** The 2019 Carnival shall conform to the following schedule and requirements. The Fiesta Commission must enforce these schedules and requirements through its contract for the carnival concession. A copy of the approved Carnival layout is attached hereto and incorporated herein as **Attachment 1.**

1. The approved hours of operation are as follows. These hours are subject to modification through approval of the City Manager or designee.

| Day       | Date           | Hours of Operation              | Description                                  |
|-----------|----------------|---------------------------------|--|
| Thursday  | April 18, 2019 | 6:00 p.m. until 11:00 p.m.      | "Pay One Price"<br>\$22.00 Wrist Band Night. |
| Friday    | April 19, 2019 | 5:00 p.m. until 12:00 midnight  | "Pay One Price"<br>\$25.00 Wrist Band Night  |
| Saturday  | April 20, 2019 | 11:00 a.m. until 12:00 midnight | "Pay One Price"<br>\$25.00 Wrist Band Night  |
| Sunday    | April 21, 2019 | 11:00 a.m. until 11:00 p.m.     | "Pay One Price"<br>\$25.00 Wrist Band Night  |
| Monday    | April 22, 2019 | 6:00 p.m. until 11:00 p.m.      | "Pay One Price"<br>\$22.00Wrist Band Night.  |
| Tuesday   | April 23, 2019 | 6:00 p.m. until 11:00 p.m.      | "Pay One Price"<br>\$22.00 Wrist Band Night. |
| Wednesday | April 24, 2019 | 5:00 p.m. until 12:00 midnight  | "Dollar Day"                                 |
| Thursday  | April 25, 2019 | 5:00 p.m. until 12:00 midnight  | "Pay One Price"<br>\$22.00 Wrist Band Night. |
| Friday    | April 26, 2019 | 11:00 a.m. until 12:00 midnight | "Pay One Price"<br>\$25.00 Wrist Band Night  |
| Saturday  | April 27, 2019 | 11:00 a.m. until 12:00 midnight | "Pay One Price"<br>\$25.00 Wrist Band Night  |
| Sunday    | April 28, 2019 | 11:00 a.m. until 11:00 p.m.     | "Pay One Price"<br>\$25.00 Wrist Band Night  |

- Alamodome: The Carnival Site is located in the parking lots of the Alamodome owned and operated by the City. To avoid conflicts, City and Alamodome staff shall work cooperatively with the carnival contractor to insure carnival operations.

The Commission, it's sub licensees, and any Fiesta event must honor and utilize all vendors with which the City has an exclusive contract for the Alamodome, including, but not limited to, catering, concessions, telephone, ticket sales and electrical work to the extent such exclusive contracts control venue used by the Commission or its assignees.

The plan for placement of carnival booths, stands, and carnival rides must be received by the Center City Development Office by Friday, January 5, 2018. The plan must have approval of the Police Department. The Police shall be provided Police Command Posts at the carnival location as requested by the Police Department and include utility services as necessary.

- The Carnival Concessionaire shall provide sight triangles at street intersections that are not closed to traffic according to City standards.
- The Carnival Concessionaire shall maintain chemical toilets with large banners above the area and security lighting. The location and number of toilets shall be as required by the Director of Health. All chemical toilets shall be serviced a minimum of every four hours during the hours that the carnival is open to the public and once after the carnival closes. If a chemical toilet overflows, the area shall be cleaned immediately.
- The Carnival Concessionaire shall use a barricade company approved by the City to provide the traffic control devices needed to properly barricade the carnival both during operating and non-

operating hours. The Carnival Concessionaire must adhere to the traffic notes in the Annual Fiesta Ordinance plus the traffic notes and details on the existing traffic control plan.

6. The Carnival Concessionaire shall provide and pay for supplementary twenty-four (24) hour security (City of San Antonio Police Officers) as determined necessary by the City.
7. The Carnival Concessionaire shall provide and pay for one (1) on call fire inspector for the carnival site from one (1) hour prior to the carnival beginning to carnival closing, each day from April 18, 2019 to April 28, 2019. The fire inspector shall be paid at the rate of time consistent with the Fire Collective Bargaining Agreement. All such City documented inspection costs shall be paid in full to the City of San Antonio no later than seven (7) days after receipt of the final invoices from the Fire Department.
8. The Carnival Concessionaire agrees to comply with all other conditions set by the City Manager's Office necessary to insure the public health, safety and welfare.
9. All sidewalks located next to or in the carnival area must remain open to full width during non-carnival operating hours. No encroaching of any sort will be allowed during non-carnival operating hours.
10. The Carnival Concessionaire agrees to comply with all City, State and Federal laws, statutes and ordinances for the operation of this event. This includes, but is not limited to, the application and payment of all licenses and permits required for the inspection and operation of rides, equipment, food, drink, and novelty booths.
11. Beverage Container Regulations:
  - (a) *Prohibited.* It shall be unlawful for any person to knowingly possess a beverage in the area of the Fiesta Carnival, Market Square and La Villita unless such beverage is in a plastic, paper or aluminum container. For purposes of this section, the contents of the container, other than paper or plastic, shall be presumed to be the beverage its' label indicates. No ice chests will be allowed in any of the above mentioned areas.
  - (b) *Exceptions.* The provisions of this section shall not apply to restaurants or other establishments located in the area of the Fiesta Carnival, Market Square and La Villita where beverages in bottles, cans or glasses are served in the regular course of business; however, possession of beverages in such containers shall be restricted to the immediate area of the establishment's leased premises. This year in 2019, granting an exception to the Municipal Code and the Fiesta Commission contract, all Fiesta events shall be granted an exception and vendors allowed the possession and sale of aluminum bottles.
  - (c) *Penalty.* Any person violating the terms of this section shall, upon conviction, be punished by a fine of not less than five dollars (\$5.00) nor more than two hundred dollars (\$200.00).

**SECTION 4.** The parade route, as **Attachment 2**, for the 2019 Fiesta Parades: the Battle of Flowers, and the Fiesta Flambeau, scheduled for Friday, April 26, 2019 and Saturday, April 27, 2019 is hereby approved. The public streets and right-of-ways indicated on the 2019 Fiesta Parade Route shall be closed to vehicular traffic during the aforementioned dates, at times specified by the Chief of Police, to facilitate the event and its use of the public property. A copy of the approved parade food and beverage booth locations is hereby approved in **Attachment 3**.

**SECTION 5.** Bleacher placement along the parade route, in accordance with the diagram is attached hereto as **Attachment 4** and incorporated herein by reference for all purposes, is hereby approved. The agreement with the U.S. General Services Administration permitting placement of bleachers along the west side of the Federal Building on Alamo Plaza without blocking the letter collection boxes and the entrance to the ramp on the west side of the Federal Building is approved. The agreement is attached hereto as **Attachment 5** and incorporated by reference herein for all purposes.

**SECTION 6.** The Fiesta San Antonio Commission agrees to place chemical toilets at designated locations for parade days of April 22, 26 and 27, 2019, lists attached hereto as **Attachment 6**. Fiesta Commission agrees to ensure all chemical toilets are secured during non-event hours.

**SECTION 7.** Sunken Garden Theater Fiesta 2019 Rental Rates. The San Antonio Zulu Association is hereby granted the use of the Sunken Garden Theater as an official Fiesta event on the following dates and the listed rental rates. This organization shall also be required to use the SAWS parking garage and shall reimburse the City for the actual costs for administration, insurance, security and site cleanup for each event date. The organization shall also comply with the attendance limits of not more than 6,000 persons at any one time and sound level limits as approved and applicable to the Sunken Garden Theater. Set up shall take place Tuesday, April 9 through Thursday, April 11, 2019 and take down shall take place on Monday, April 15, 2019.

| Event Dates   | Organization/Event           | Rate*                                    |
|---|------------------------------|--|
| April 12, 2019  | San Antonio Zulu Association | Setup/take down four (4) days \$2,000.00 |
| April 13, 2019  | A Taste of New Orleans       | Event Three (3) days <u>9,000.00</u>     |
| April 14, 2019  |                              | Total: \$11,000.00                       |
| * Rate based on Section 22-19 of the City of San Antonio Code |                              |  |

**Note: These rates are in addition to the rates and requirements established in the Short Term License Agreement for the use of Sunken Garden Theater.**

**SECTION 8.** The City Manager, the Chief of Police, or their respective designees, are hereby authorized to execute a contract, in substantially same form as set forth in the Texas Education Code, Sec. 37.081 © and (g), with public school districts to employ peace officers commissioned by those school districts who are licensed by the Texas Commission on Law Enforcement. These officers may work as peace officers under the supervision of the San Antonio Police Department within the boundaries of the City of San Antonio during Fiesta, parades, runs and races, and other public events on an as needed basis at the standard rate paid to peace officers from other outside police agencies, as set forth in the contract.

**SECTION 9.** Except for changes made in this Ordinance, the 2019 Fiesta San Antonio celebration shall be conducted in accordance with Ordinance No. 2018-12-13-1019 of December 13, 2018. All terms, conditions, requirements and restrictions contained within the Fiesta San Antonio Commission Contract shall continue to govern the Fiesta and all Fiesta events unless specifically amended or rescinded herein.


**SECTION 10.** A violation of any provision of this Ordinance or Ordinance No. 2018-12-13-1019 shall be punished by a fine not exceeding two hundred dollars (\$200.00). Each day's violation of any of the aforementioned provision shall constitute a separate offense.

**SECTION 11.** In the 2018 contract with the Fiesta Commission, the alcohol policy for public Fiesta events specifies that all beverages would be served in a plastic or paper container or aluminum can/bottle.

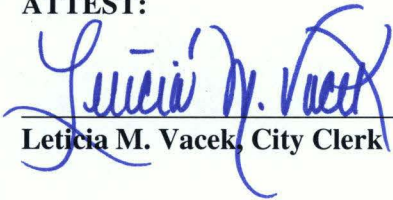
SW  
03/21/19  
Item No. 19

City Council hereby grants an exception to Municipal Code Section 32-30 in order to allow the use of aluminum can/bottle in the Market Square Complex.

**PASSED AND APPROVED this 21<sup>st</sup> day of March, 2019.**

  
M A Y O R  
Ron Nirenberg

**ATTEST:**


  
Leticia M. Vacek, City Clerk

**APPROVED AS TO FORM:**

  
Andrew Segovia, City Attorney

ACCEPTED AND AGREED TO IN ALL THINGS this 21<sup>st</sup> day of March, 2019.

**FIESTA<sup>®</sup> SAN ANTONIO COMMISSION, INC.**

BY:   
Byron LeFlores Jr., President

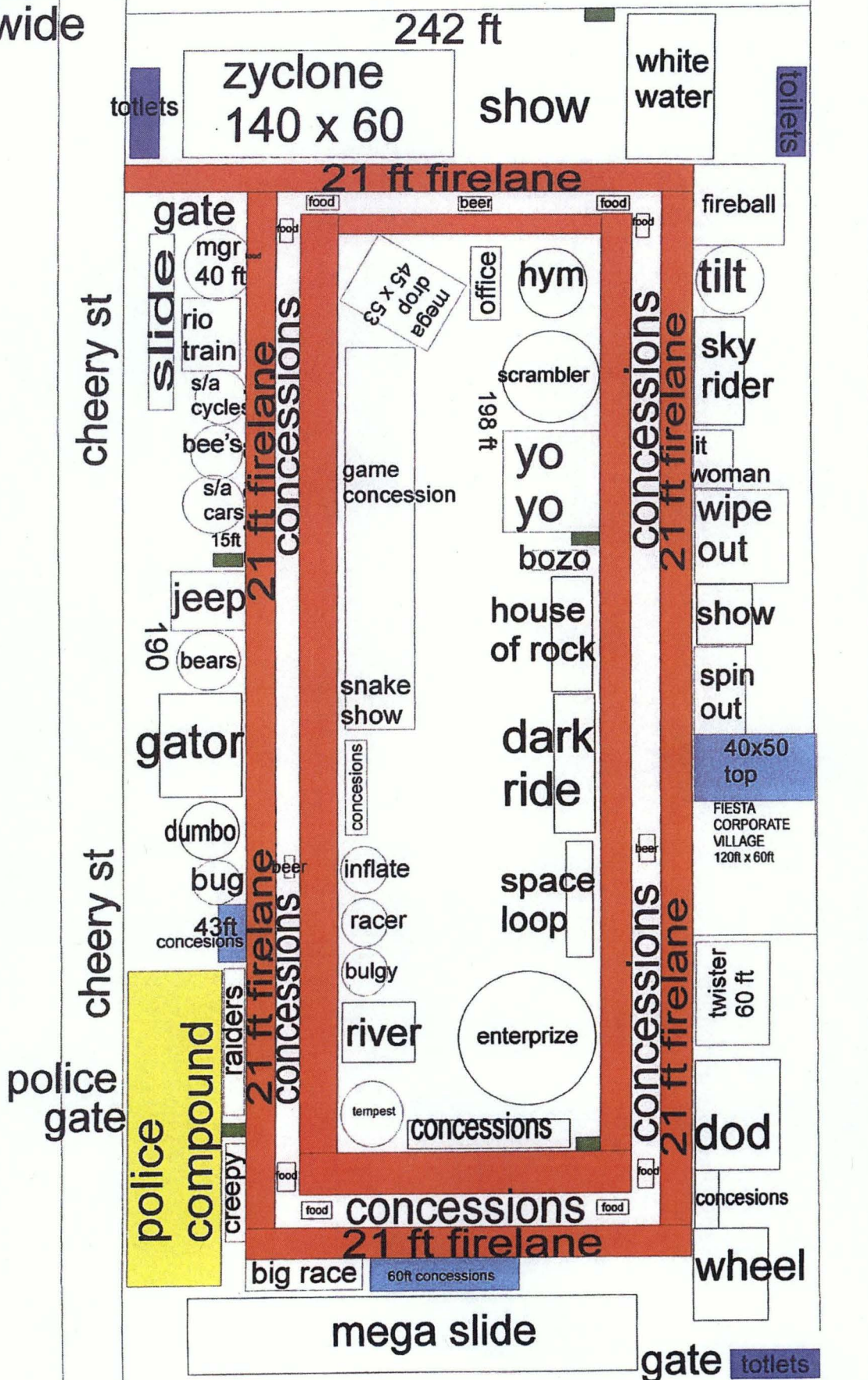
|                     |   |                    |            |            |                |               |               |
|---------------------|---|--------------------|------------|------------|----------------|---------------|---------------|
| <b>Agenda Item:</b> | 19 ( in consent vote: 5, 6, 7, 8, 9, 10, 11, 12A, 12B, 12C, 14, 16, 17, 18, 19, 20, 22, 23, 25, 26, 27, 28, 29, 30, 31, 32, 33, 35, 36, 37A, 37B, 38A, 38B, 38C, 39A, 39B, 39C, 39D )   |                    |            |            |                |               |               |
| <b>Date:</b>        | 03/21/2019  |                    |            |            |                |               |               |
| <b>Time:</b>        | 09:59:57 AM   |                    |            |            |                |               |               |
| <b>Vote Type:</b>   | Motion to Approve   |                    |            |            |                |               |               |
| <b>Description:</b> | Ordinance approving the temporary closure of certain streets for the 2019 Fiesta San Antonio celebration; approving the locations, dates and times for the Fiesta Carnival and official Fiesta events with related requirements and conditions, including a limited exception of Municipal Code Section 32-30; and approving the Fiesta parade routes. [Lori Houston, Assistant City Manager; John Jacks, Director, Center City Development & Operations] |                    |            |            |                |               |               |
| <b>Result:</b>      | Passed  |                    |            |            |                |               |               |
| <b>Voter</b>        | <b>Group</b>  | <b>Not Present</b> | <b>Yea</b> | <b>Nay</b> | <b>Abstain</b> | <b>Motion</b> | <b>Second</b> |
| Ron Nirenberg       | Mayor   |                    | x          |            |                |               |               |
| Roberto C. Treviño  | District 1  |                    | x          |            |                | x             |               |
| Art A. Hall         | District 2  |                    | x          |            |                |               |               |
| Rebecca Viagran     | District 3  |                    | x          |            |                |               |               |
| Rey Saldaña         | District 4  |                    | x          |            |                |               |               |
| Shirley Gonzales    | District 5  |                    | x          |            |                |               |               |
| Greg Brockhouse     | District 6  |                    | x          |            |                |               |               |
| Ana E. Sandoval     | District 7  |                    | x          |            |                |               |               |
| Manny Pelaez        | District 8  |                    | x          |            |                |               |               |
| John Courage        | District 9  |                    | x          |            |                |               | x             |
| Clayton H. Perry    | District 10   |                    | x          |            |                |               |               |

SW  
03/21/19  
Item No. 19

# ATTACHMENT I

trailers trailers trailers

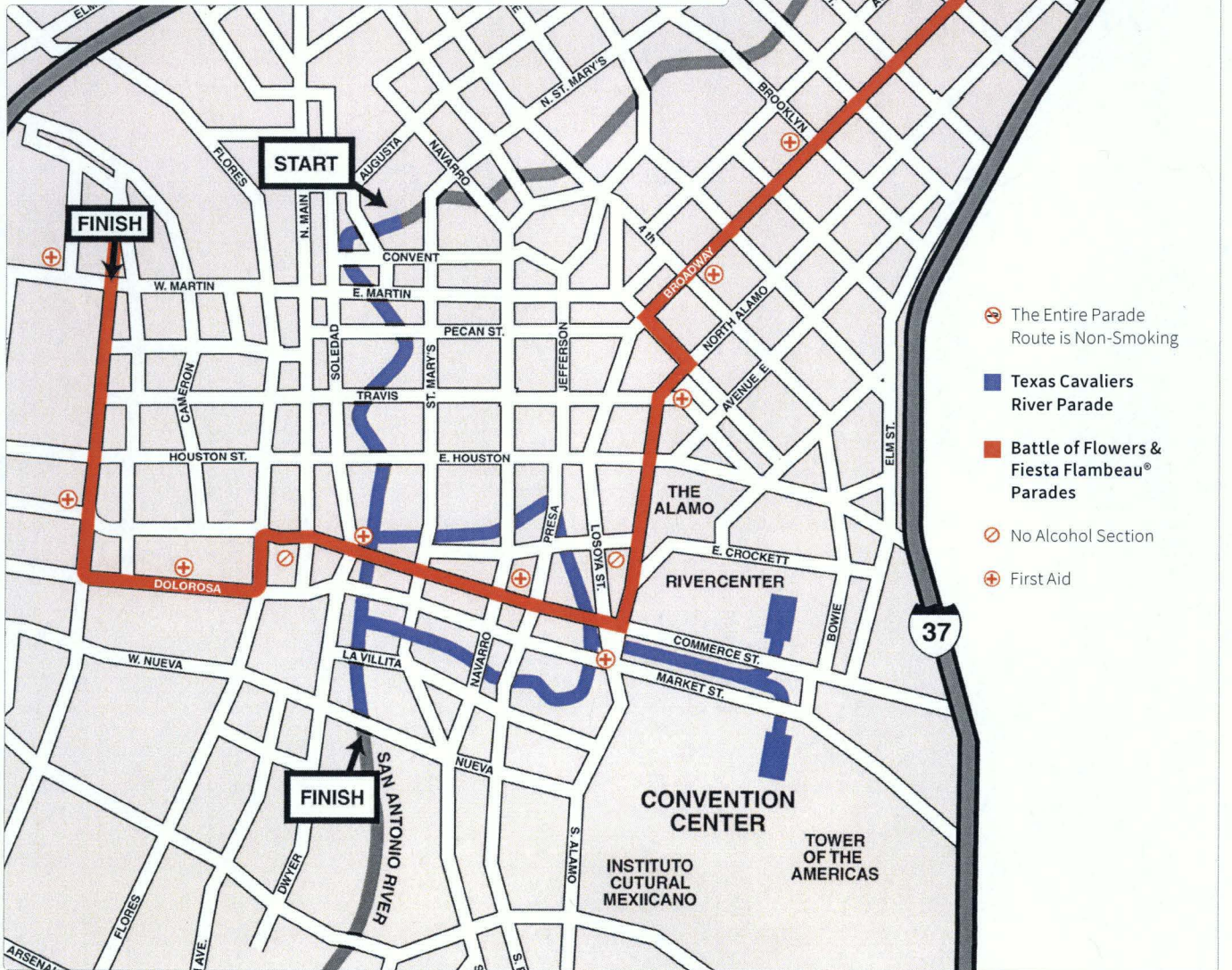
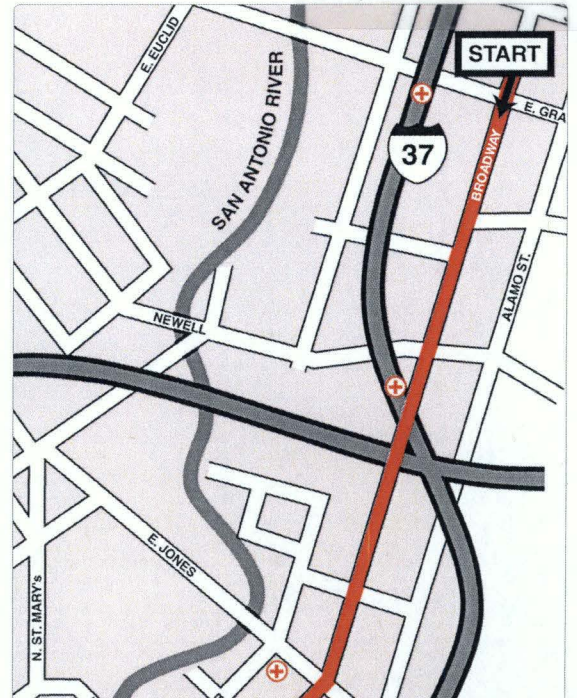
midways are  
55 ft wide





SW  
03/21/19  
Item No. 19

# ATTACHMENT II



SW  
03/21/19  
Item No. 19

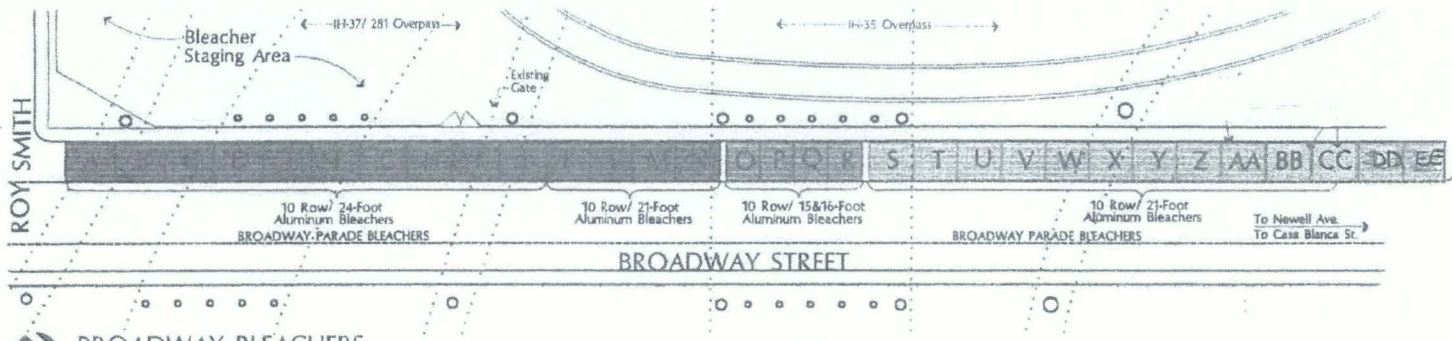
# ATTACHMENT III

## Proposed 2019 Parade Route Food &amp; Beverage Booth Locations

| NO.                    | INTERSECTION          | BLOCK AREA                   | ORIENT                         | Changes/ Issues for 2019                                     |
|------------------------|-----------------------|------------------------------|--------------------------------|--|
| 1c/2h/2Bh              | Broadway & Roy Smith  | 300 blk Roy Smith            | 3 stands NW                    |  |
| 3c/4h                  | Broadway & Twelfth    | 300 blk Twelfth              | 2 stands NW                    |  |
| 5c/6h                  | Broadway & Jones      | 300 blk Jones                | 2 stands SE                    |  |
| 7c/8h                  | Broadway & Jones      | 200 blk Jones                | 2 stands NW                    |  |
| 9c/10h                 | Broadway & Tenth      | 200 blk Tenth                | 2 stands NW                    | Subject To Change Due To Construction Or Other Circumstances |
| 11c/12h                | Broadway & Tenth      | 300 blk Tenth                | 2 stands SE                    |  |
| 13c/14c                | Broadway & Ninth      | 300 blk Ninth                | 2 stands SE                    |  |
| 15c/16h                | Broadway & Ninth      | 200 blk Ninth                | 2 stands NW                    |  |
| 17c/18h                | Broadway & Eighth     | 200 blk Eighth               | 2 stands NW                    | Subject To Change Due To Construction Or Other Circumstances |
| 19c/20h                | Broadway & Eighth     | 300 blk Eighth               | 2 stands SE                    |  |
| 21c/22h                | Broadway & Brooklyn   | 300 blk Brooklyn             | 2 stands SE                    |  |
| 23c/24h                | Broadway & Brooklyn   | 400 blk Brooklyn             | 2 stands NW                    |  |
| 25c/26h                | Broadway & Sixth      | 300 blk Sixth                | 2 stands SE                    |  |
| 27c/28h                | Broadway & Sixth      | 200 blk Sixth                | 2 stands NW                    |  |
| 29c/30h                | Broadway & McCullough | 300 blk McCullough           | 2 stands SE                    | Subject To Change Due To Construction Or Other Circumstances |
| 31c/32h                | Broadway & McCullough | 400 blk McCullough           | 2 stands NW                    |  |
| 33c/34h                | Broadway & Fourth     | 200 blk Fourth               | 2 stands NW                    |  |
| 35c/36h                | Broadway & Fourth     | 300 blk Fourth               | 2 stands NE                    |  |
| 37c/38h                | Alamo & Travis        | Next to Post Office          | 2 stands SE                    |  |
| 39 Ac/Bc/Ch            | Commerce & Presa      | 301 N. Presa, LZ             | 3 stands NW                    |  |
| 40c/41h/42c<br>42Bh    | Milam Park            | Located within Park          | 4 stands                       |  |
| 43c/ 44h               | Losoya & Commerce     | VIA Trolley Stop             | 2 stands SW                    |  |
| 45c/46h                | Martin & Broadway     | 100 blk Third St             | 2 stands NW                    |  |
| 47 - 58h<br>59/60      | Maverick Park         | Located w/in Park            | 12 stands                      |  |
| 61c/62c/ 63h           | Alamo Plaza           | Cenotaph East @Houston St    | 3 stands NW                    | This Location Deleted  |
| 64c/65h<br>65Bh        | Alamo & Blum          | Indented Parking Area @ Blum | 2 stands SE                    |  |
| 66-67h/<br>68-69c      | Santa Rosa & Travis   | San Fernando Gym Parking Lot | 4 stands NE                    |  |
| 70c/71h                | Third & Alamo         | 300 blk Alamo                | 2 stands SE<br>(No Open Flame) |  |
| Hot/Cold               | Laredo & Dolorosa     | In Parking Space             | 2 stands SW                    | New Location Requested                                       |
| Hot/Cold or 2<br>Colds | Houston & Alamo       | In Front of Post Office      | 2 stands NE                    | New Location Requested                                       |

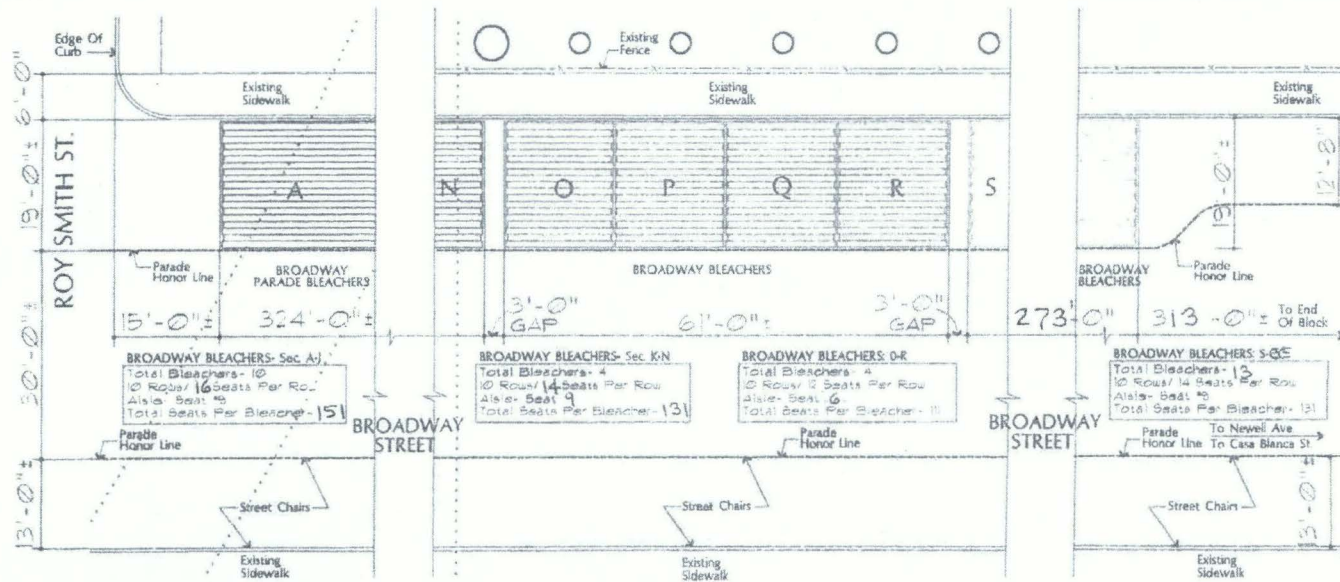
SW  
03/21/19  
Item No. 19

# ATTACHMENT IV



**BROADWAY BLEACHERS**  
SCALE: 1" = 60'-0"

1300-1400 BLOCK BROADWAY


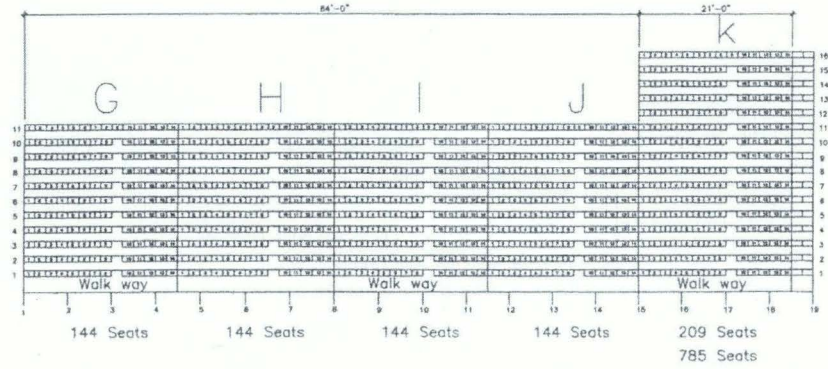
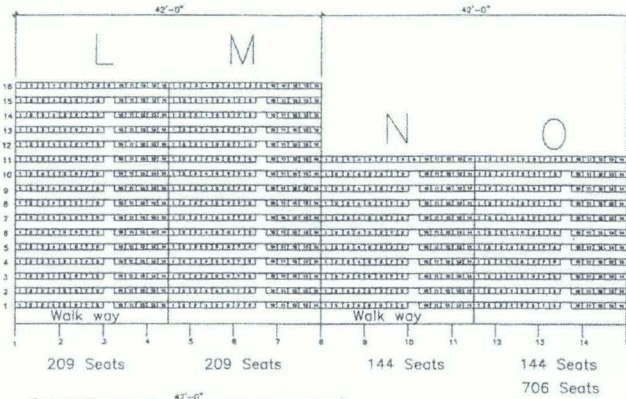




**BROADWAY BLEACHERS**  
SCALE: 1" = 20'-0"

1300-1400 BLOCK BROADWAY

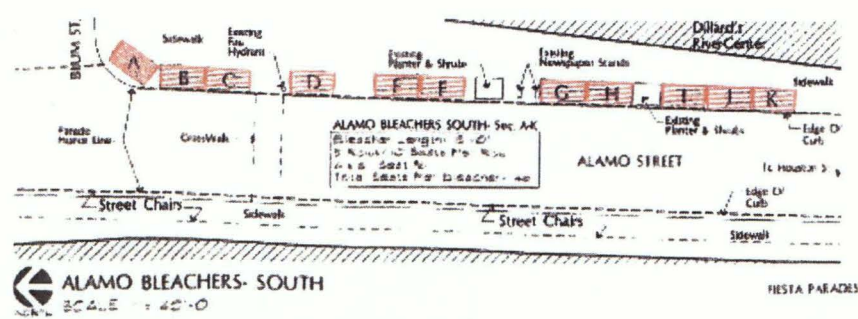
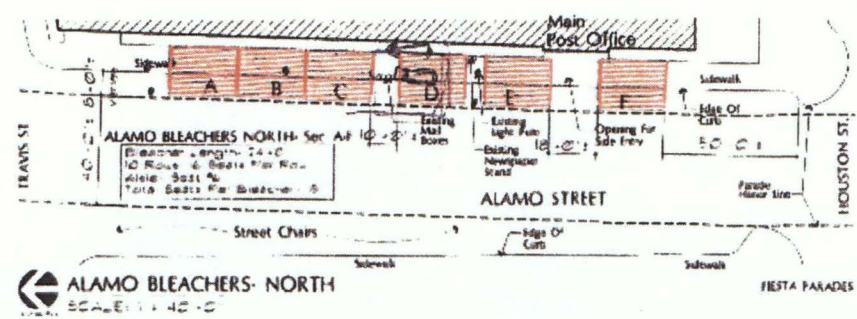
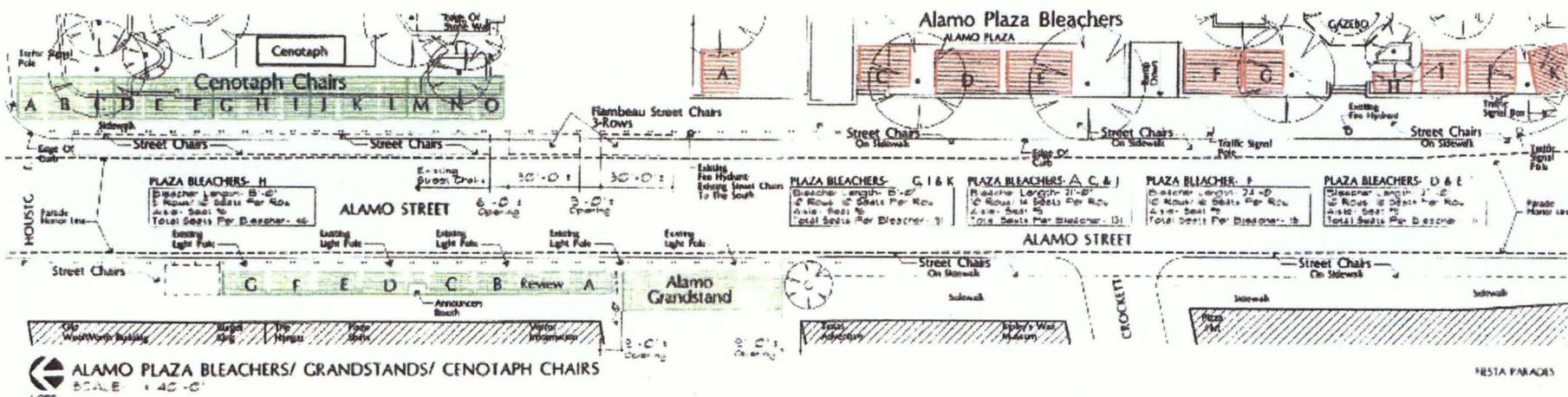
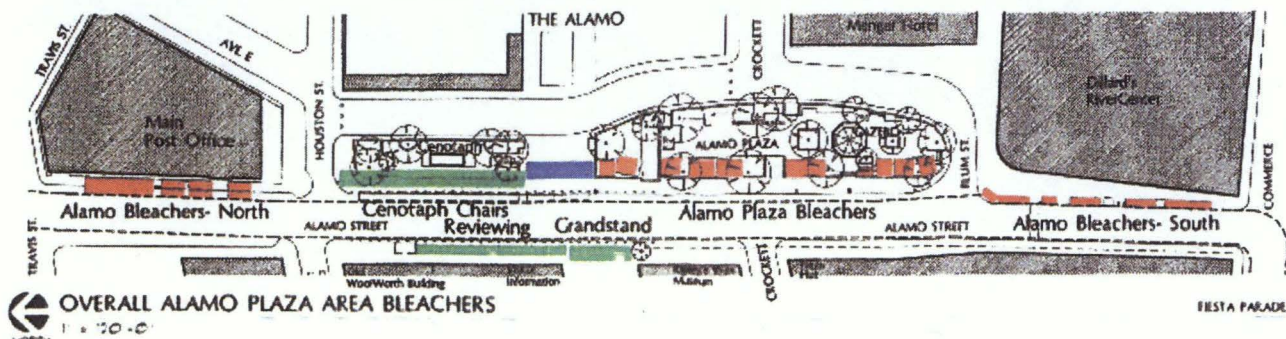
Seating layout Maverick Park 2019

18 Rows A,B,C,D,E,K,F  
11 Rows F,G,H,I,J,K



Maverick Park Bleachers

418 Seats 3,098 Total Seats





SW  
03/21/19  
Item No. 19

# ATTACHMENT V

**APPLICATION/PERMIT FOR USE OF SPACE  
IN PUBLIC BUILDINGS AND GROUNDS**
**OMB Control Number: 3090-0044  
Expiration Date: 3/31/2019**

Public reporting burden of this collection of information is estimated to average 20 minutes per response, including the time for reviewing instructions, searching existing data sources, gathering and maintaining the data needed, and completing and reviewing the collection of information. Send comments regarding this burden estimate or any other aspect of this collection of information, including suggestions for reducing this burden, to the Office of Facilities Management and Services Programs (PM), GSA Public Buildings Service, Washington, DC 20405.

**INSTRUCTIONS:** This form allows the Applicant to request the use of federally owned property in accordance with 40 U.S.C. § 581(h) and Federal Management Regulation 41 C.F.R. part 102-74, subpart D. The Applicant must accurately describe the proposed use and, if approved, the form will serve as the permit for that use. Please submit the form to the federal property manager responsible for the property.

Note: If the proposed use is a farmers market, the Applicant must confer with the Federal property manager and regional counsel to determine whether a permit (GSA 3453); a license (GSA 1582); or an outlease is the appropriate vehicle for the specific circumstances of each market.

**PART I - APPLICATION**
**APPLICANT**

|   |                         |  |                            |                    |                          |
|---|-------------------------|--|----------------------------|--------------------|--------------------------|
| FIRST NAME<br><b>Fernando</b>           | MIDDLE<br><b>A</b>      | LAST NAME<br><b>Villarreal</b>                   | MAILING ADDRESS            |                    |                          |
| STREET<br><b>2611 Broadway</b>          |                         |  |                            |                    |                          |
| TELEPHONE NUMBER<br><b>210-227-5191</b> | EXTENSION<br><b>105</b> | E-MAIL ADDRESS<br><b>fernando@fiestasananton</b> | CITY<br><b>San Antonio</b> | STATE<br><b>TX</b> | ZIP CODE<br><b>78215</b> |

**SPONSOR, PROMOTER OR CONDUCTOR OF PROPOSED ACTIVITY**

|  |                          |                         |                            |                    |                          |
|--|--------------------------|-------------------------|----------------------------|--------------------|--------------------------|
| NAME OF PERSON OR ORGANIZATION<br><b>Fiesta San Antonio Commission</b> |                          |                         | MAILING ADDRESS            |                    |                          |
| STREET<br><b>2611 Broadway</b>   |                          |                         |                            |                    |                          |
| TELEPHONE NUMBER   |                          |                         | CITY<br><b>San Antonio</b> | STATE<br><b>TX</b> | ZIP CODE<br><b>78215</b> |
| AREA CODE<br><b>210</b>  | PHONE<br><b>227-5191</b> | EXTENSION<br><b>105</b> |                            |                    |                          |

**SUPERVISION OF/AND RESPONSIBILITY FOR THE PROPOSED ACTIVITY**

|  |                          |                         |                            |                    |                          |
|--|--------------------------|-------------------------|----------------------------|--------------------|--------------------------|
| NAME OF PERSON<br><b>Fernando Villarreal</b> |                          |                         | MAILING ADDRESS            |                    |                          |
| STREET<br><b>2611 Broadway</b>               |                          |                         |                            |                    |                          |
| TELEPHONE NUMBER                             |                          |                         | CITY<br><b>San Antonio</b> | STATE<br><b>TX</b> | ZIP CODE<br><b>78215</b> |
| AREA CODE<br><b>210</b>                      | PHONE<br><b>227-5191</b> | EXTENSION<br><b>105</b> |                            |                    |                          |

**DESCRIPTION OF PROPOSED ACTIVITY**

temporary placement of 6- 10 row bleachers alongside the 100 block of North Alamo Street along side of the Hippo Gracia Court House for general public viewing of the 2019 Fiesta Street Parades. Contractor will be American Grandstands from Dallas, TX.

|   |  |   |
|---|--|---|
| PROPOSED BUILDING<br><b>Hippo Gracia Court House</b>                    | PROPOSED AREA<br><b>Street and sidewalk along 100 N. Alamo</b> |   |
| PROPOSED DATES AND HOURS DURING WHICH THE ACTIVITY IS TO BE CARRIED OUT |  | APPROXIMATE NUMBER OF PERSONS TO BE ENGAGED IN THIS ACTIVITY (If known) |
| FROM<br><b>04/22/2019</b>   | TO<br><b>04/28/2019</b>  | HOURS<br><b>1,106</b>   |

**IMPORTANT:** If applicant purports to represent an organization, a letter or other documentation that the applicant has authority to represent that organization is required to be submitted with this form.

APPLICANTS PROPOSING TO ENGAGE IN THE SOLICITATION OF FUNDS MUST CHECK ONE OF THE FOLLOWING STATEMENTS:

I HEREBY CERTIFY THAT:

- I represent and will be soliciting funds for the sole benefit of a religion or religious group;
- My organization has received an official Internal Revenue Service (IRS) ruling or letter of determination stating that the organization or its parent organization qualifies for tax-exempt status under 26 U.S.C. 501(c)(3), (c)(4), or (c)(5); or
- My organization has applied to the IRS for a determination of tax-exempt status under 26 U.S.C. 501(c)(3), (c)(4), or (c)(5), and that the IRS has not yet issued a final administrative ruling or determination of such status.

CERTIFICATION: I CERTIFY that the above information is true and correct.

|  |  |                                  |
|--|--|----------------------------------|
| SIGNATURE OF APPLICANT<br><b>Fernando Villarreal</b> | Digitally signed by Fernando Villarreal<br>Date: 2019.03.06 11:58:14 -06'00' | DATE SIGNED<br><b>03/06/2019</b> |
|--|--|----------------------------------|

**PART II - PERMIT (TO BE COMPLETED BY GSA ONLY)**

|   |      |                  |    |             |
|---|------|------------------|----|-------------|
| DESIGNATED BUILDING AND AREA, ACTUAL DATES AND HOURS, FOR WHICH ACTIVITY APPROVED |      |                  |    |             |
| BUILDING  | AREA | FROM             | TO | HOURS       |
| GSA APPROVING OFFICIAL  |      |                  |    |             |
| SIGNATURE   |      | NAME OF OFFICIAL |    | DATE SIGNED |

---

**PART III - CONDITIONS**

---

By submitting this form, Applicant agrees to the following terms and conditions:

Applicant will conduct the proposed activity strictly in accordance with the description of the activity in this permit.

Applicant must submit, as part of this permit, a copy, sample or accurate description of any materials proposed for distribution at the event.

Unless otherwise agreed to, in writing, by GSA and incorporated into this permit, the Applicant assumes all responsibility for, and costs and expenses associated with, clean-up of the grounds, providing trash containers and disposal of trash, as well as any additional security, electrical and water or related services needed to support the activity. Portable restroom facilities may be authorized, at Applicant's sole cost and expense, if Applicant arranges for the removal before the beginning of the next business day.

GSA will neither store nor assume any responsibility for any materials that are used for an event.

By signing the permit application and without the need for further documentation, Applicant hereby indemnifies and saves harmless the United States, its agents and employees, in both their personal and official capacities, against any and all loss, damage, claim, or liability whatsoever, due to personal injury or death, or damage to property of the Federal Government or others, directly or indirectly, due to the exercise by Applicant of the privilege granted by this permit, or any act or omission of Applicant, including failure to comply with the obligations of this permit.

In keeping with federal policy regarding retention of records associated with federal contracts and the like, GSA will retain a copy of the permit for three (3) years from the date of issuance.

Special terms and conditions related to this permit are listed below (and continued on the following page(s), if necessary):

---

SIGNATURE OF APPLICANT

**Fernando Villarreal**

Digitally signed by Fernando Villarreal  
Date: 2019.03.06 12:02:53 -06'00'

DATE SIGNED

03/06/2019

---

If the request to use federal space is denied or an issued permit is cancelled, the Applicant may appeal within 5 calendar days of the notification of disapproval or cancellation to the GSA Regional Administrator or his/her designee. For more information about how to request the use of Federal property under 40 U.S.C. § 581(h) and Federal Management Regulation 41 C.F.R. part 102-74, subpart D, please contact GSA's Office of Facilities Management and Services Programs (PM), 1800 F Street, NW, Washington, DC 20405 or visit [www.gsa.gov](http://www.gsa.gov)

SW  
03/21/19  
Item No. 19

# ATTACHMENT VI

## Chemical Toilet Placement

**2019 Battle of Flowers & Fiesta Flambeau Parade- Friday April 26 thru Saturday April 27, 2019**

| Area          | Location  | Placement/ Location   | Standard Units | Handicap Units | Set-Up Date                     | Removal Date                     |
|---------------|---|---|----------------|----------------|---------------------------------|----------------------------------|
| P1            | <b>FORMING AREA</b><br>Grayson @ HWY 281                | Reference Map- as determine by parade organizations   | 43             | 2              | April 26, 2019<br>Before 4:00am | April 27, 2019<br>After Midnight |
| P2            | 1500 block Broadway<br>@ Pig Stand Restaurant           | Place adjacent to Pig Stand parking lot- grassy/ asphalt area next to dumpster                            | 10             | 1              | April 26, 2019<br>Before 4:00am | April 27, 2019<br>After Midnight |
| P3            | 1300 block Broadway<br>Roy Smith Street                 | Place on Roy Smith between Broadway and Ave. "B"- grassy area adjacent to highway/ Dog Park               | 12             | 1              | April 26, 2019<br>Before 4:00am | April 27, 2019<br>After Midnight |
| P4<br>Pending | 1000 block Broadway<br>@ Jones Ave.                     | Place on Jones Ave. between Broadway and Ave. "B"- along Cavender lot fence                               | 0              | 0              | April 26, 2019<br>Before 4:00am | April 27, 2019<br>After Midnight |
| P5            | 1000 block Broadway @<br>Maverick Park                  | Place in Maverick Park along Alamo Street between Jones Ave and 10th Street                               | 29             | 4              | April 26, 2019<br>Before 4:00am | April 27, 2019<br>After Midnight |
| P6            | 700 block Broadway @<br>Brooklyn Ave.                   | Place on Brooklyn Ave between Broadway and Ave B/ any sidewalk area not blocking driveways or businesses  | 8              | 1              | April 26, 2019<br>Before 4:00am | April 27, 2019<br>After Midnight |
| P7            | 300 block Broadway @<br>Fourth Street                   | Place on 4th Street between Broadway and Alamo Street- near cluster of trees                              | 8              | 1              | April 26, 2019<br>Before 4:00am | April 27, 2019<br>After Midnight |
| P8            | Crockett Street between<br>Alamo & Losoya               | Place on Crockett Street- north side of the block   | 12             | 2              | April 26, 2019<br>Before 4:00am | April 27, 2019<br>After Midnight |
| P9            | 600 block E. Commerce<br>@ Losoya                       | Place along Commerce Street, across from RiverCenter/ near Chamber of Commerce (like River Parade set-up) | 6              | 1              | April 26, 2019<br>Before 4:00am | April 27, 2019<br>After Midnight |
| P10           | 300 block E. Commerce<br>@ Navarro                      | Place on Navarro Street between Commerce and Crockett- next to Hard Rock Café parking lot                 | 6              | 1              | April 26, 2019<br>Before 4:00am | April 27, 2019<br>After Midnight |
| P11           | 200 block E. Commerce<br>@ St. Mary's                   | Place on St. Mary's Street between Commerce and Crockett- underneath Aztec Theater canopy                 | 6              | 1              | April 26, 2019<br>Before 4:00am | April 27, 2019<br>After Midnight |
| P12           | 200 W. Commerce @<br>Flores Street                      | Place on Flores Street ½ block from route (sidewalk near parking lot)- across from old Frost Bank Tower   | 6              | 1              | April 26, 2019<br>Before 4:00am | April 27, 2019<br>After Midnight |
| P16           | 100 Commerce & Main<br>Street                           | Place on Main street sidewalk, east side of the block, north of Commerce Street (backside facing street)  | 8              | 1              | April 26, 2019<br>Before 4:00am | April 27, 2019<br>After Midnight |
| P13           | Santa Rosa @ Houston<br>Street                          | Place on Houston Street between Santa Rosa and San Saba- northeast corner of Milam Park                   | 8              | 1              | April 26, 2019<br>Before 4:00am | April 27, 2019<br>After Midnight |
| P14           | <b>DISBANDING AREA</b><br>Martin Street @<br>Santa Rosa | <b>(Disbanding Area)</b> On Martin Street sidewalk between Santa Rosa and Columbus Park.                  | 6              | 1              | April 26, 2019<br>Before 4:00am | April 27, 2019<br>After Midnight |
| P15<br>SAPD   | Martin Street at Cameron<br>Street (San Pedro Creek)    | Place over Creek Bridge- 2 Private units for SAPD/ 2 for Parade Organization Disbanding Volunteers        | 4              | 0              | April 26, 2019<br>Before 4:00am | April 27, 2019<br>After Midnight |
| P17           | San Fernando Cathedral                                  | Coordination with Fiesta San Fernando- Place on Event Grounds   | 12             | 0              | April 26, 2019<br>Before 4:00am | April 27, 2019<br>After Midnight |
| P18           | S. Laredo @ Dolorosa<br>(near Commerce St)              | Place along blank wall of Goodwill building   | 4              | 1              | April 26, 2019<br>Before 4:00am | April 27, 2019<br>After Midnight |
| <b>Total</b>  |   |   | <b>188</b>     | <b>20</b>      |                                 |                                  |

## Chemical Toilet Placement- Texas Cavaliers River Parade- April 22, 2019

| Area         | Location   | Placement/ Location   | # of Standard Units |
|--------------|--|---|---------------------|
| R1           | Lexington Ave. @ Auditorium circle <b>(FORMING AREA)</b> | Place on grassy area between Riverwalk ramp an Trolley bus stop   | <b>3</b>            |
| R2           | Navarro Street Bridge                                    | Place across street from Havana Inn. Next to parking garage   | <b>1</b>            |
| R3           | Convent at Augusta                                       | Place across the street from the litle park overlooking the river, August street sidewalk   | <b>1</b>            |
| R4           | East Peacan Street near Soledad                          | Place on the Northside of bridge sidewalk across from the Crown Plaza Hotel   | <b>1</b>            |
| R5           | Houston Street near Soledad                              | Place along Houston Street sidewalk, Southwest corner of bridge against attorney office wall  | <b>2</b>            |
| R6           | Commerce Street @ River Bridge Near Soledad              | Place on Northeast corner of Commerce Street bridge, along west wall of Asain restaurant  | <b>1</b>            |
| R6B          | Commerce Street Near Soledad                             | <del>Place on the south side of Commerce Street, outside the bounds of The Historical Park, east of the crosswalk between the fire hydrant and park bench</del> |                     |
| R7           | Market Street Near Soledad                               | Place along northeast corner of bridge near Drury Plaza Hotel   | <b>2</b>            |
| R8           | St. Mary's Street Near Tower Life Building               | Place along southeast corner of St. Mary's Street bridge, along Tower Life Builing  | <b>2</b>            |
| R9           | Navarro Street South of Market                           | Place along southeast corner of bridge, near bus stop & CPS building  | <b>2</b>            |
| R10          | Pressa St. South of Market                               | Place along construction fence line, back to back with construction site port-o-lets. Ajaent to Briscoe Museum  | <b>2</b>            |
| R11          | Market Street between Alamo & Marriott Riverwalk Hotel   | Place on Northside of Market Street, along grassy tree line park area   | <b>3</b>            |
| R12          | Commerce Street across St. Joseph's Church               | Place along Commerce Street sidewalk, south side of the block across from St. Joesph's Church   | <b>2</b>            |
| R12B         | Commerce Street River Terrace Across St. Joseph Church   | <b>Private Units for Texas Cavaliers</b><br>Place in River Terrace (one flight of stairs down) across from St. Joseph's Church                                  | <b>2</b>            |
| R13          | Loeoya Street at Commerce                                | Place near intersection of Loeoya & Commerce street, at VIA Trolley Transit Station   |                     |
| R14          | Navarro Street at Crockett                               | Place near bus stop, across street from Country Line Restaurant, Southeast corner of intersection   | <b>2</b>            |
| R15          | St. Mary's at Crockett                                   | Place on St Mary's sidewalk, near construction site fence line  | <b>1</b>            |
| R16          | Nueva Street Bridge <b>(DISBANDING AREA)</b>             | Place on southside of the block/ near marina disbanding sidewalk area   | <b>1</b>            |
| R17          | International Center @ S. St. Mary's and Market          | Place at the southwest corner of the St. Mary's and Market intersection between Sushi Zushi and the ramp down to the waterfront                                 | <b>1</b>            |
| <b>Total</b> |  |   | <b>29</b>           |

| # of Handicap Units | Set-Up Date/Time                | Removal Date/ Time              |
|---------------------|---------------------------------|---------------------------------|
| 1                   | April 22, 2019<br>Before 6:00am | April 22, 2019<br>After 11:00pm |
| 1                   | April 22, 2019<br>Before 6:00am | April 22, 2019<br>After 11:00pm |
| 1                   | April 22, 2019<br>Before 6:00am | April 22, 2019<br>After 11:00pm |
| 1                   | April 22, 2019<br>Before 6:00am | April 22, 2019<br>After 11:00pm |
| 1                   | April 22, 2019<br>Before 6:00am | April 22, 2019<br>After 11:00pm |
| 1                   | April 22, 2019<br>Before 6:00am | April 22, 2019<br>After 11:00pm |
|                     |                                 |                                 |
| 1                   | April 22, 2019<br>Before 6:00am | April 22, 2019<br>After 11:00pm |
| 1                   | April 22, 2019<br>Before 6:00am | April 22, 2019<br>After 11:00pm |
| 1                   | April 22, 2019<br>Before 6:00am | April 22, 2019<br>After 11:00pm |
| 1                   | April 22, 2019<br>Before 6:00am | April 22, 2019<br>After 11:00pm |
| 1                   | April 22, 2019<br>Before 6:00am | April 22, 2019<br>After 11:00pm |
| 1                   | April 22, 2019<br>Before 6:00am | April 22, 2019<br>After 11:00pm |
| 0                   | April 22, 2019<br>Before 6:00am | April 22, 2019<br>After 11:00pm |
|                     |                                 |                                 |
| 1                   | April 22, 2019<br>Before 6:00am | April 22, 2019<br>After 11:00pm |
| 1                   | April 22, 2019<br>Before 6:00am | April 22, 2019<br>After 11:00pm |
| 1                   | April 22, 2019<br>Before 6:00am | April 22, 2019<br>After 11:00pm |
| 1                   | April 22, 2019<br>Before 6:00am | April 22, 2019<br>After 11:00pm |

**16**