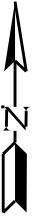


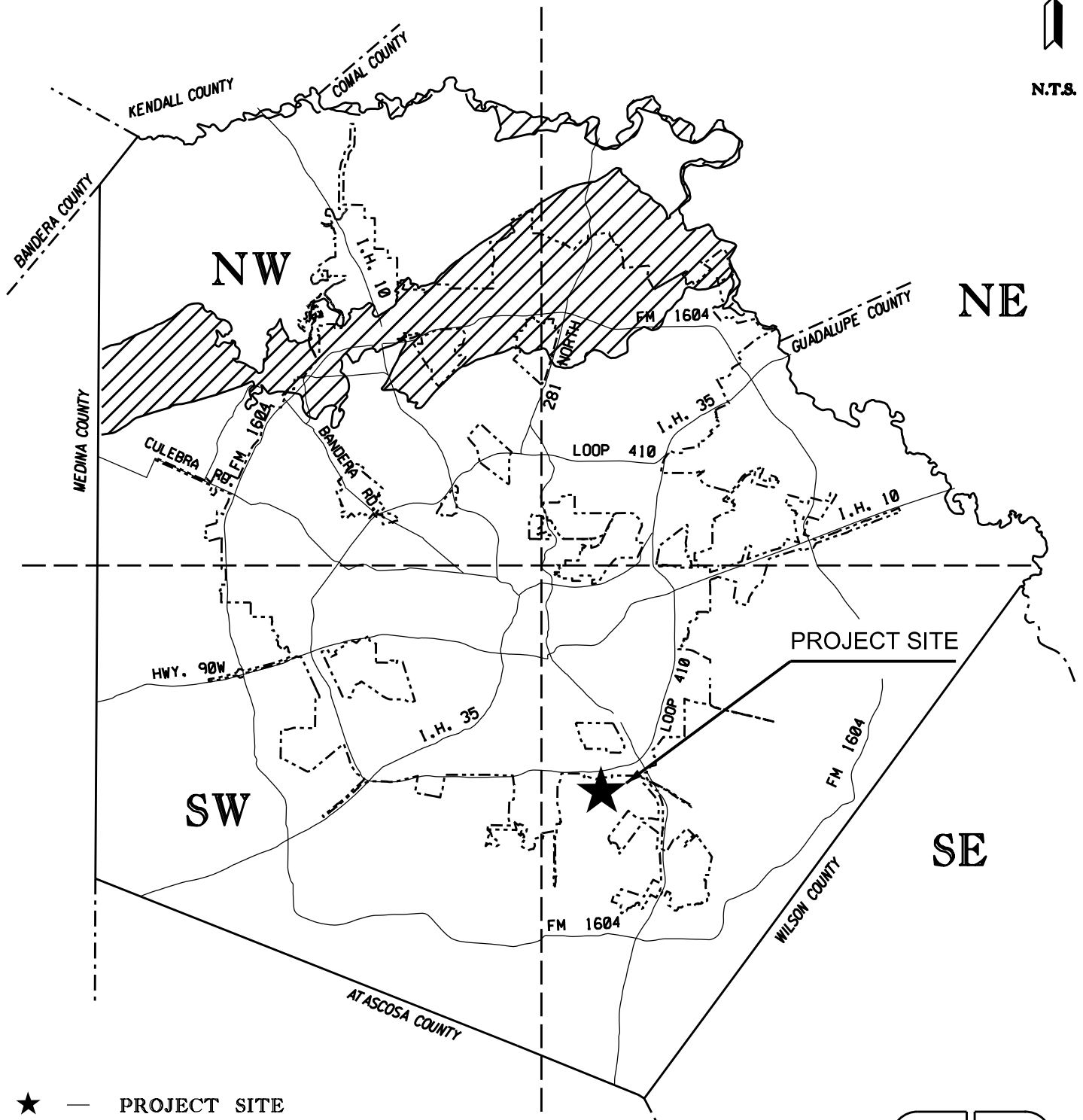
SAN ANTONIO WATER SYSTEM

PROJECT AREA MAP


Exhibit A-1



N.T.S.



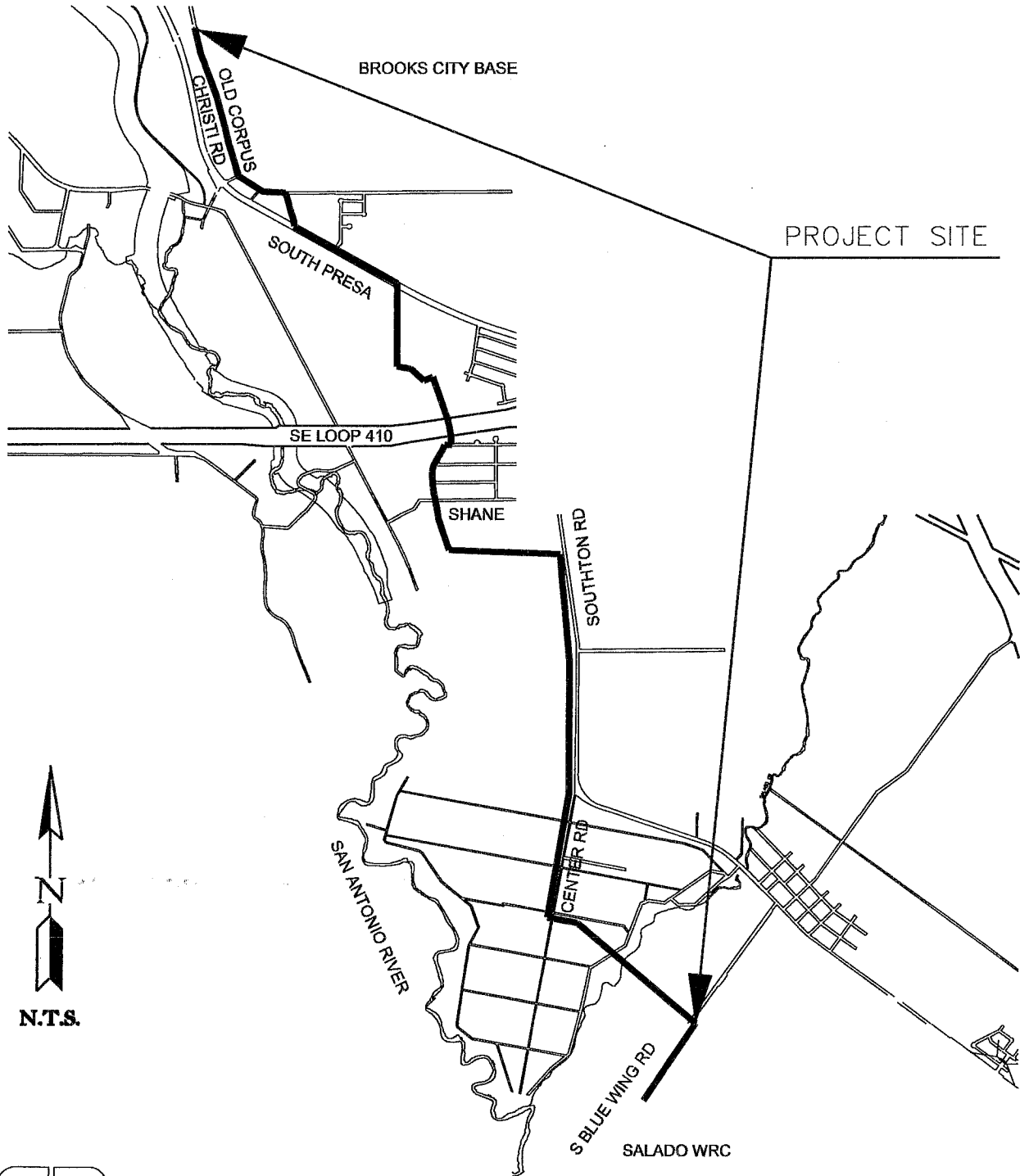
SAN ANTONIO RIVER OUTFALL




SAN ANTONIO WATER SYSTEM

PROJECT SITE MAP

Exhibit A-2



N.T.S.



SAN ANTONIO RIVER OUTFALL