

AN ORDINANCE 2018-11-01-0886

AMENDING THE LAND USE PLAN CONTAINED IN THE TOBIN HILL NEIGHBORHOOD PLAN, A COMPONENT OF THE COMPREHENSIVE MASTER PLAN OF THE CITY, BY CHANGING THE USE OF APPROXIMATELY 0.4316 ACRES OF LAND LOCATED AT 306 AND 310 EAST PARK AVENUE, LEGALLY DESCRIBED AS LOT 3 AND LOT 4, BLOCK 30, NCB 392 FROM "LOW DENSITY RESIDENTIAL" TO "LOW DENSITY MIXED USE".

* * * * *

WHEREAS, the Tobin Hill Neighborhood Plan was adopted on February 21, 2008 by City Council as a component of the City's Comprehensive Master Plan adopted May 29, 1997; and

WHEREAS, the Unified Development Code requires consistency between zoning and the Comprehensive Master Plan and Section 213.003 of the TEXAS LOCAL GOVERNMENT CODE allows amendment of the Comprehensive Master Plan following a public hearing and review by the Planning Commission; and

WHEREAS, a public hearing was held on September 26, 2018 by the Planning Commission allowing all interested citizens to be heard; and


WHEREAS, the San Antonio City Council has considered the effect of this amendment to the Comprehensive Master Plan of the City and has determined that it conforms to the approval criteria set forth in the Unified Development Code §35-420, Comprehensive, Neighborhood, Community, and Perimeter Plans; **NOW THEREFORE**;


BE IT ORDAINED BY THE CITY COUNCIL OF THE CITY OF SAN ANTONIO:


SECTION 1. The Tobin Hill Neighborhood Plan, a component of the Comprehensive Master Plan of the City, is hereby amended by changing the use of approximately 0.4316 acres of land located at 306 and 310 East Park Avenue, legally described as Lot 3 and Lot 4, Block 30, NCB 392, from "Low Density Residential" to "Low Density Mixed Use". All portions of land mentioned are depicted in **Attachment "I"** attached hereto and incorporated herein for all purposes.

SECTION 2. This ordinance shall take effect November 11, 2018.

PASSED AND APPROVED on this 1st day of November 2018.


M A Y O R
Ron Nirenberg

ATTEST:

Leticia M. Vacek, City Clerk

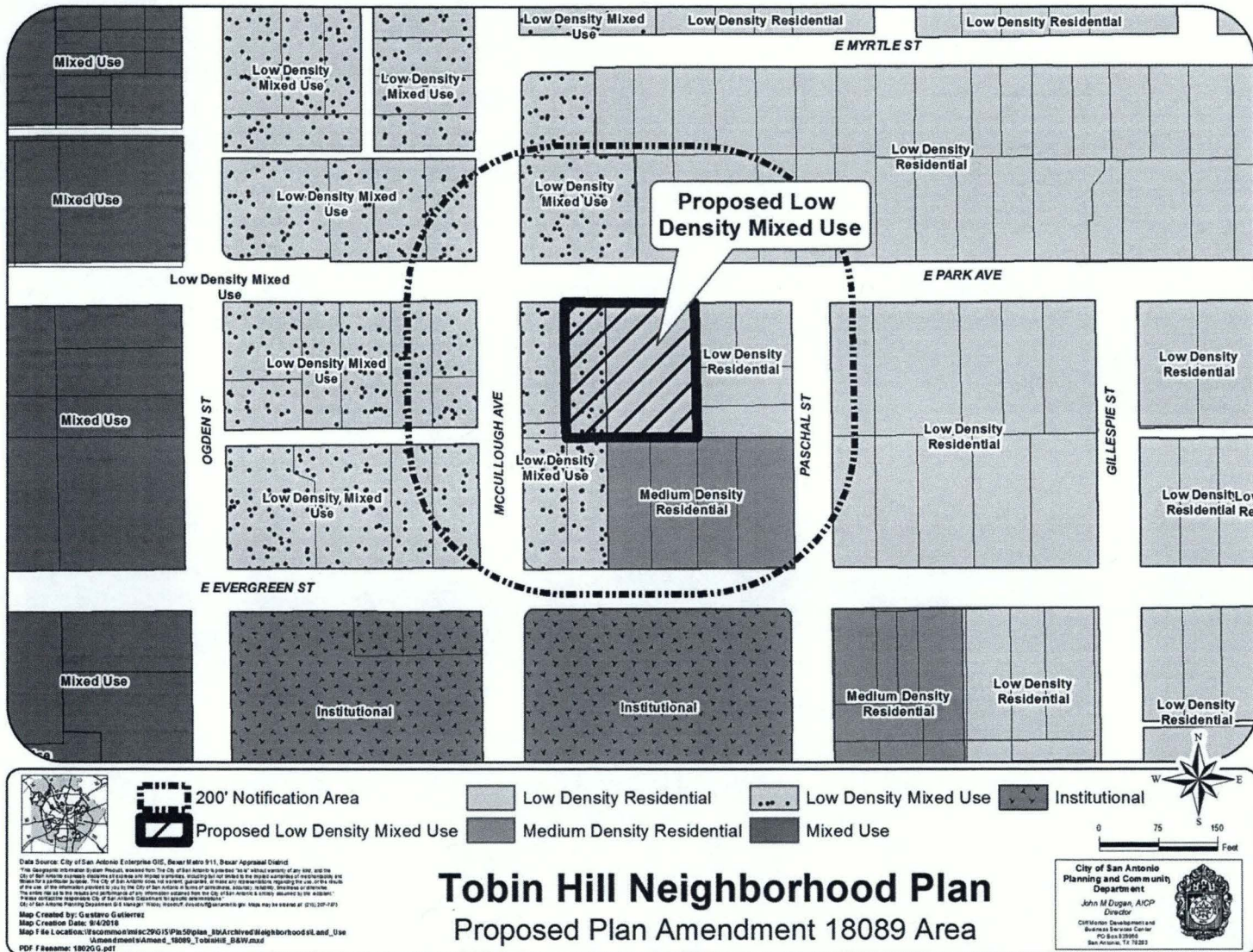
APPROVED AS TO FORM:

for Andrew Segovia, City Attorney

Agenda Item:	P-2 (in consent vote: P-2, Z-3, Z-5, P-3, Z-6, P-4, Z-7, Z-8, P-5, Z-9, Z-10, Z-11)						
Date:	11/01/2018						
Time:	02:35:14 PM						
Vote Type:	Motion to Approve						
Description:	PLAN AMENDMENT CASE # 18089 (Council District 1): Ordinance amending the Tobin Hill Neighborhood Plan, a component of the Comprehensive Master Plan of the City, by changing the future land use from "Low Density Residential" and "Low Density Mixed Use" to "Low Density Mixed Use" on Lot 3 and Lot 4, Block 30, NCB 392, located at 306 East Park and 310 East Park. Staff and Planning Commission recommend Approval. (Associated Zoning Case Z2018317)						
Result:	Passed						
Voter	Group	Not Present	Yea	Nay	Abstain	Motion	Second
Ron Nirenberg	Mayor		x				
Roberto C. Treviño	District 1		x				x
William Cruz Shaw	District 2	x					
Rebecca Viagran	District 3	x					
Rey Saldaña	District 4		x				
Shirley Gonzales	District 5		x				
Greg Brockhouse	District 6		x				
Ana E. Sandoval	District 7		x				
Manny Pelaez	District 8		x				
John Courage	District 9		x			x	
Clayton H. Perry	District 10		x				

SG/lj
11/01/2018
Item No. P-2

ATTACHMENT ‘I’

ATTACHMENT I
Proposed Amendment:



Tobin Hill Neighborhood Plan
Proposed Plan Amendment 18089 Area