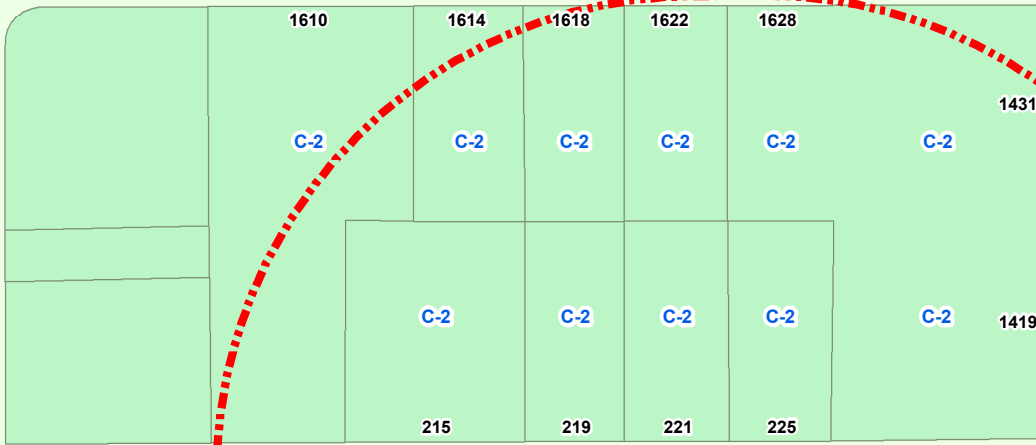
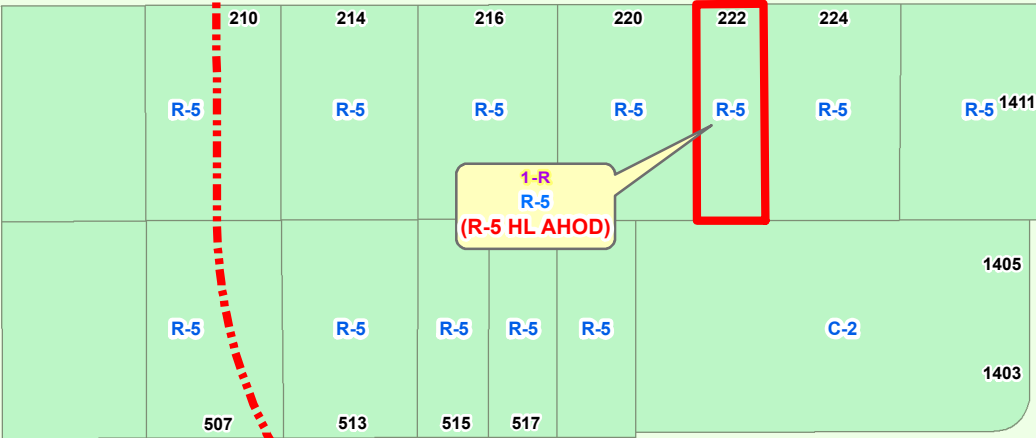


N. IH-35 Access Road

AHOD
Overlay

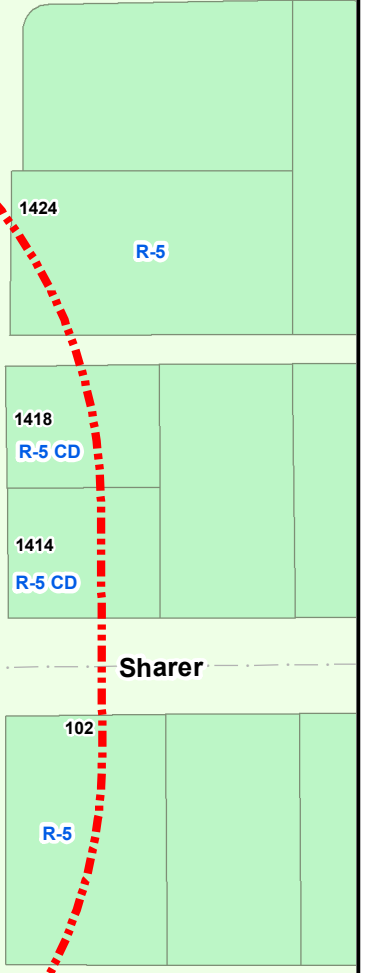


Brooks St



1-R
R-5
(R-5 HL AHOD)

N Pine St



Sharer

Duval

Union Pacific
Union Pacific
Union Pacific

Un
Pac

AHOD
Overlay



Zoning Case Notification Plan
Case Z-2021-10700136

Council District: 2
School District: San Antonio I.S.D.
Scale: 1" approx. = 80 Feet
Subject Property Legal Description(s): NCB: 00495 - BLOCK: 019 - LOT: 026 at 222 Brooks

Legend	
Subject Property(ies)	0.0599 Acres
200 Ft. Notification Area	
Single Family Residential	1R
Current Land Use Description	TEXT
Current Zoning	TEXT
Requested Zoning Change	(TEXT)
Creek / River Region	
City Limits	
Corridor Overlay	
ERZD Region	
MLOD Region	
AHOD Region	



ITSD GIS Data Senior Analyst: Rudolph R. Martinez
City of San Antonio - Development Services Dept.
Case Manager: Lorianne Thennes
Date: 6/8/2021

Note: All Current and Requested Zoning includes Airport Hazard Overlay District (AHOD)