

**A RESOLUTION 2015-12-17-0070R**

**DIRECTING CITY STAFF TO INITIATE A CHANGE IN THE ZONING DISTRICT BOUNDARY OF PROPERTY WITHIN THE SAN ANTONIO INTERNATIONAL AIRPORT VICINITY LAND USE PLAN, GENERALLY LOCATED ALONG TURBO DRIVE AND BRANIFF DRIVE, TO ZONING CONSISTENT WITH THE CURRENT USES OF THE PROPERTY.**

\* \* \* \* \*

**WHEREAS**, pursuant to Chapter 35, Article IV, Section 35-421 (b) of the San Antonio City Code, City Council, by Resolution may initiate a change in the zoning district boundary; and

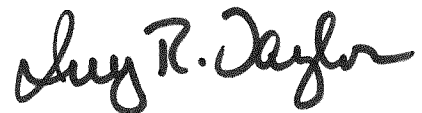
**WHEREAS**, City Council desires to initiate a change in the zoning district boundary for property in the San Antonio International Airport Vicinity Land Use Plan, generally located along Turbo Drive and Braniff Drive to a zoning district consistent with the current land use and the surrounding neighborhood in accordance with the Texas Local Government Code Chapter 211 and Chapter 35 of the City Code of San Antonio, Texas, as requested by Councilmember Joe Krier, District 9; **NOW THEREFORE**;

**BE IT RESOLVED BY THE CITY COUNCIL OF THE CITY OF SAN ANTONIO:**

**SECTION 1.** City Council hereby directs City staff to initiate a change in the zoning district boundary for property in the San Antonio International Airport Vicinity Land Use Plan, generally located along Turbo Drive and Braniff Drive, to a zoning district consistent with the current land use and the surrounding neighborhood.

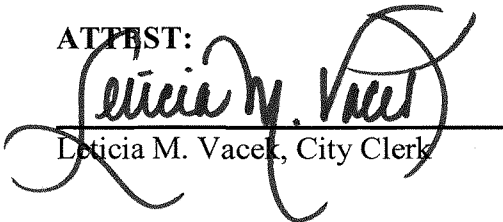
**SECTION 2.** This resolution shall be effective immediately upon passage by eight or more affirmative votes; otherwise, it shall be effective on the tenth day after passage.

**PASSED AND APPROVED this 17<sup>th</sup> day of December, 2015.**




**M A Y O R**  
Ivy R. Taylor

**ATTEST:**

  
Leticia M. Vacek, City Clerk

**APPROVED AS TO FORM:**

  
Martha G. Sepeda, Acting City Attorney  
for

<b>Agenda Item:</b>	<b>30 ( in consent vote: 30, Z-1, P-2, Z-8, Z-9, Z-10, P-3, Z-11, Z-12 )</b>
<b>Date:</b>	12/17/2015
<b>Time:</b>	02:07:41 PM
<b>Vote Type:</b>	Motion to Approve
<b>Description:</b>	A Resolution to initiate land use and zoning to make the zoning consistent with the current uses of the property for properties generally located along Turbo Drive and Braniff Drive in Council District 9.
<b>Result:</b>	Passed

<b>Voter</b>	<b>Group</b>	<b>Not Present</b>	<b>Yea</b>	<b>Nay</b>	<b>Abstain</b>	<b>Motion</b>	<b>Second</b>
Ivy R. Taylor	Mayor		x				
Roberto C. Treviño	District 1		x				
Alan Warrick	District 2		x				
Rebecca Viagran	District 3		x				
Rey Saldaña	District 4	x					
Shirley Gonzales	District 5		x				
Ray Lopez	District 6		x				
Cris Medina	District 7		x				
Ron Nirenberg	District 8		x				x
Joe Krier	District 9		x				
Michael Gallagher	District 10		x			x	