

ORDINANCE 2020-12-17-0049

**AMENDING THE OFFICIAL ZONING MAP OF THE CITY OF SAN ANTONIO BY AMENDING CHAPTER 35, UNIFIED DEVELOPMENT CODE, SECTION 35-304, OF THE CITY CODE OF SAN ANTONIO, TEXAS BY CHANGING THE ZONING DISTRICT BOUNDARY OF CERTAIN PROPERTY.**

\* \* \* \* \*

**WHEREAS**, a public hearing was held after notice and publication regarding this amendment to the Official Zoning Map at which time parties in interest and citizens were given an opportunity to be heard; and

**WHEREAS**, the Zoning Commission has submitted a final report to the City Council regarding this amendment to the Official Zoning Map of the City of San Antonio; **NOW THEREFORE**,

**BE IT ORDAINED BY THE CITY COUNCIL OF THE CITY OF SAN ANTONIO:**


**SECTION 1.** Chapter 35, Unified Development Code, Section 35-304, Official Zoning Map, of the City Code of San Antonio, Texas is amended by changing the zoning district boundary of Lot 19, NCB 12162 from "C-2 MC-3 AHOD" Commercial Austin Highway/Harry Wurzbach Metropolitan Corridor Overlay Airport Hazard Overlay District and "C-2 AHOD" Commercial Airport Hazard Overlay District to "C-3 MC-3 AHOD" General Commercial Austin Highway/Harry Wurzbach Metropolitan Corridor Overlay Airport Hazard Overlay District and "C-3 AHOD" General Commercial Airport Hazard Overlay District. All zoning overlay districts remain unchanged.

**SECTION 2.** All other provisions of Chapter 35 except those expressly amended by this ordinance shall remain in full force and effect including the penalties for violations as made and provided for in Section 35-491.

**SECTION 3.** The Director of Development Services shall change the zoning records and maps in accordance with this ordinance and the same shall be available and open to the public for inspection.

**SECTION 4.** This ordinance shall become effective December 27, 2020.


**PASSED AND APPROVED** this 17<sup>th</sup> day of December, 2020.


  
**M A Y O R**  
**Ron Nirenberg**

**ATTEST:**

  
Tina J. Flores, City Clerk

**APPROVED AS TO FORM:**

  
Andrew Segovia, City Attorney



## City of San Antonio

### City Council

December 17, 2020

**Item: Z-9**

**Enactment Number:**

**File Number: 20-7246**

**2020-12-17-0949**

ZONING CASE Z-2020-10700240 (Council District 2): Ordinance amending the Zoning District Boundary from "C-2 MC-3 AHOD" Commercial Austin Highway/Harry Wurzbach Metropolitan Corridor Overlay Airport Hazard Overlay District and "C-2 AHOD" Commercial Airport Hazard Overlay District to "C-3 MC-3 AHOD" General Commercial Austin Highway/Harry Wurzbach Metropolitan Corridor Overlay Airport Hazard Overlay District and "C-3 AHOD" General Commercial Airport Hazard Overlay District on Lot 19, NCB 12162, generally located in the 2300 block of Austin Highway. Staff and Zoning Commission recommend Approval.

Councilmember John Courage made a motion to approve. Councilmember Manny Pelaez seconded the motion. The motion passed by the following vote:

**Aye:** 11 Nirenberg, Treviño, Andrews-Sullivan, Viagran, Rocha Garcia, Gonzales, Cabello Havrda, Sandoval, Pelaez, Courage and Perry