

AN ORDINANCE 2018-04-19-0305

AMENDING THE LAND USE PLAN CONTAINED IN THE TOBIN HILL NEIGHBORHOOD PLAN, A COMPONENT OF THE COMPREHENSIVE MASTER PLAN OF THE CITY, BY CHANGING THE USE OF APPROXIMATELY 0.130 OF AN ACRE OF LAND LOCATED AT 416 KENDALL STREET, LEGALLY DESCRIBED AS THE SOUTH 50 FEET OF LOT 1 AND 2, BLOCK 15, NCB 1742 FROM "LOW DENSITY RESIDENTIAL" TO "MEDIUM DENSITY RESIDENTIAL".

* * * * *

WHEREAS, the Tobin Hill Neighborhood Plan was adopted on February 21, 2008 by City Council as a component of the City's Comprehensive Master Plan adopted May 29, 1997; and

WHEREAS, the Unified Development Code requires consistency between zoning and the Comprehensive Master Plan and Section 213.003 of the TEXAS LOCAL GOVERNMENT CODE allows amendment of the Comprehensive Master Plan following a public hearing and review by the Planning Commission; and

WHEREAS, a public hearing was held on February 28, 2018 by the Planning Commission allowing all interested citizens to be heard; and


WHEREAS, the San Antonio City Council has considered the effect of this amendment to the Comprehensive Master Plan of the City and has determined that it conforms to the approval criteria set forth in the Unified Development Code §35-420, Comprehensive, Neighborhood, Community, and Perimeter Plans; **NOW THEREFORE;**

BE IT ORDAINED BY THE CITY COUNCIL OF THE CITY OF SAN ANTONIO:


SECTION 1. The Tobin Hill Neighborhood Plan, a component of the Comprehensive Master Plan of the City, is hereby amended by changing the use of approximately 0.130 acres of land located at 416 Kendall Street, legally described as the south 50 feet of Lot 1 and 2, Block 15, NCB 1742, from "Low Density Residential" to "Medium Density Residential". All portions of land mentioned are depicted in **Attachment "I"** attached hereto and incorporated herein for all purposes.

SECTION 2. This ordinance shall take effect April 29, 2018.


PASSED AND APPROVED on this 19th day of April 2018.


M A Y O R
Ron Nirenberg

ATTEST:


Leticia M. Vacek, City Clerk

APPROVED AS TO FORM:


for Andrew Segovia, City Attorney

Agenda Item:	P-1 (in consent vote: 29, P-1, Z-2, Z-3, Z-5, Z-6, Z-8, Z-9, Z-10, Z-11, Z-13, P-3, Z-14, Z-15, Z-16, Z-17)						
Date:	04/19/2018						
Time:	02:19:50 PM						
Vote Type:	Motion to Approve						
Description:	PLAN AMENDMENT CASE # 18029 (Council District 1): Ordinance amending the Tobin Hill Neighborhood Plan, a component of the Comprehensive Master Plan by the City, by changing the future land use from "Low Density Residential" to "Medium Density Residential" on the south 50-feet of Lot 1 and Lot 2, Block 15, located at 416 Kendall Street. Staff and Planning Commission recommend Approval. (Associated Zoning Case Z2018105)						
Result:	Passed						
Voter	Group	Not Present	Yea	Nay	Abstain	Motion	Second
Ron Nirenberg	Mayor		x				
Roberto C. Treviño	District 1		x			x	
William Cruz Shaw	District 2		x				x
Rebecca Viagran	District 3		x				
Rey Saldaña	District 4		x				
Shirley Gonzales	District 5		x				
Greg Brockhouse	District 6	x					
Ana E. Sandoval	District 7		x				
Manny Pelaez	District 8		x				
John Courage	District 9		x				
Clayton H. Perry	District 10		x				

SG/lj
04/19/2018
Item No. P-1

ATTACHMENT “I”

