

**AN ORDINANCE 2017-02-23-0120**

**AMENDING THE CITY OF SAN ANTONIO MAJOR THOROUGHFARE PLAN, A COMPONENT OF THE CITY OF SAN ANTONIO MASTER PLAN BY REALIGNING A PROPOSED SEGMENT OF MECHLER ROAD, A SECONDARY ARTERIAL TYPE A REQUIRING 86 FEET OF RIGHT-OF-WAY, BETWEEN EXISTING MECHLER ROAD AND PROPOSED GALM ROAD, REALIGNING A PROPOSED SEGMENT OF THE NORTH/SOUTH CONNECTOR ALSO KNOWN AS STEVENS PARKWAY, A SECONDARY ARTERIAL TYPE A REQUIRING 86 FEET OF RIGHT-OF-WAY, BETWEEN POTRANCO ROAD AND GALM ROAD, REALIGNING A PROPOSED SEGMENT OF MARBACH ROAD ALSO KNOWN AS WEST GROSENBACHER, A SECONDARY ARTERIAL TYPE A REQUIRING 86 FEET OF RIGHT-OF-WAY, BETWEEN HIGHWAY 211 AND PROPOSED MECHLER ROAD, DESIGNATING A SEGMENT OF POTRANCO ROAD ALSO KNOWN AS FM 1957 AS A PRIMARY ARTERIAL REQUIRING 120 FEET OF RIGHT-OF-WAY BETWEEN HOLLIMON PARKWAY AND MECHLER ROAD ALSO KNOWN AS COUNTY ROAD 381, AND REALIGNING A PROPOSED SEGMENT OF GALM ROAD, A SECONDARY ARTERIAL TYPE A REQUIRING 86 FEET OF RIGHT-OF-WAY, RUNNING EAST 1.4 MILES FROM THE PROPOSED MECHLER ROAD GENERALLY LOCATED IN WEST BEXAR COUNTY AND EAST MEDINA COUNTY.**

\* \* \* \* \*

**WHEREAS**, the City of San Antonio Major Thoroughfare Plan was adopted on September 21, 1978 by City Council as a component of the City of San Antonio Master Plan; and

**WHEREAS**, a public hearing was held on January 11, 2017 and February 8, 2017 by the Planning Commission allowing all interested citizens to be heard: **NOW THEREFORE;**

**BE IT ORDAINED BY THE CITY COUNCIL OF THE CITY OF SAN ANTONIO:**

**SECTION 1:** The Major Thoroughfare Plan, a component of the Master Plan of the City, is amended to:

1. Realigning a proposed segment of Mechler Road, a Secondary Arterial Type A requiring 86 feet of right-of-way, between existing Mechler Road and proposed Galm Road;
2. Realigning a proposed segment of the North/South Connector also known as Stevens Parkway, a Secondary Arterial Type A requiring 86 feet of right-of-way, between Potranco Road and Galm Road;
3. Realigning a proposed segment of Marbach Road also known as West Grosenbacher, a Secondary Arterial Type A requiring 86 feet of right-of-way, between Highway 211 and proposed Mechler Road;
4. Designating a segment of Potranco Road also known as FM 1957 as a Primary Arterial requiring 120 feet of right-of-way between Hollimon Parkway and Mechler Road also known as County Road 381; and

SG/lj  
02/23/2017  
# 27

**Major Thoroughfare Plan Amendment**

5. Realigning a proposed segment of Galm Road, a Secondary Arterial Type A requiring 86 feet of right-of-way, running east 1.4 miles from the proposed Mechler Road.


The Amendment is more particularly described in **Attachment "A,"** attached hereto and incorporated herein for all purposes.

**SECTION 2:** This ordinance shall become effective the 5<sup>th</sup> day of **March 2017.**


**PASSED AND APPROVED** this 23<sup>rd</sup> day of **February, 2017.**

  
M A Y O R  
Ivy R. Taylor

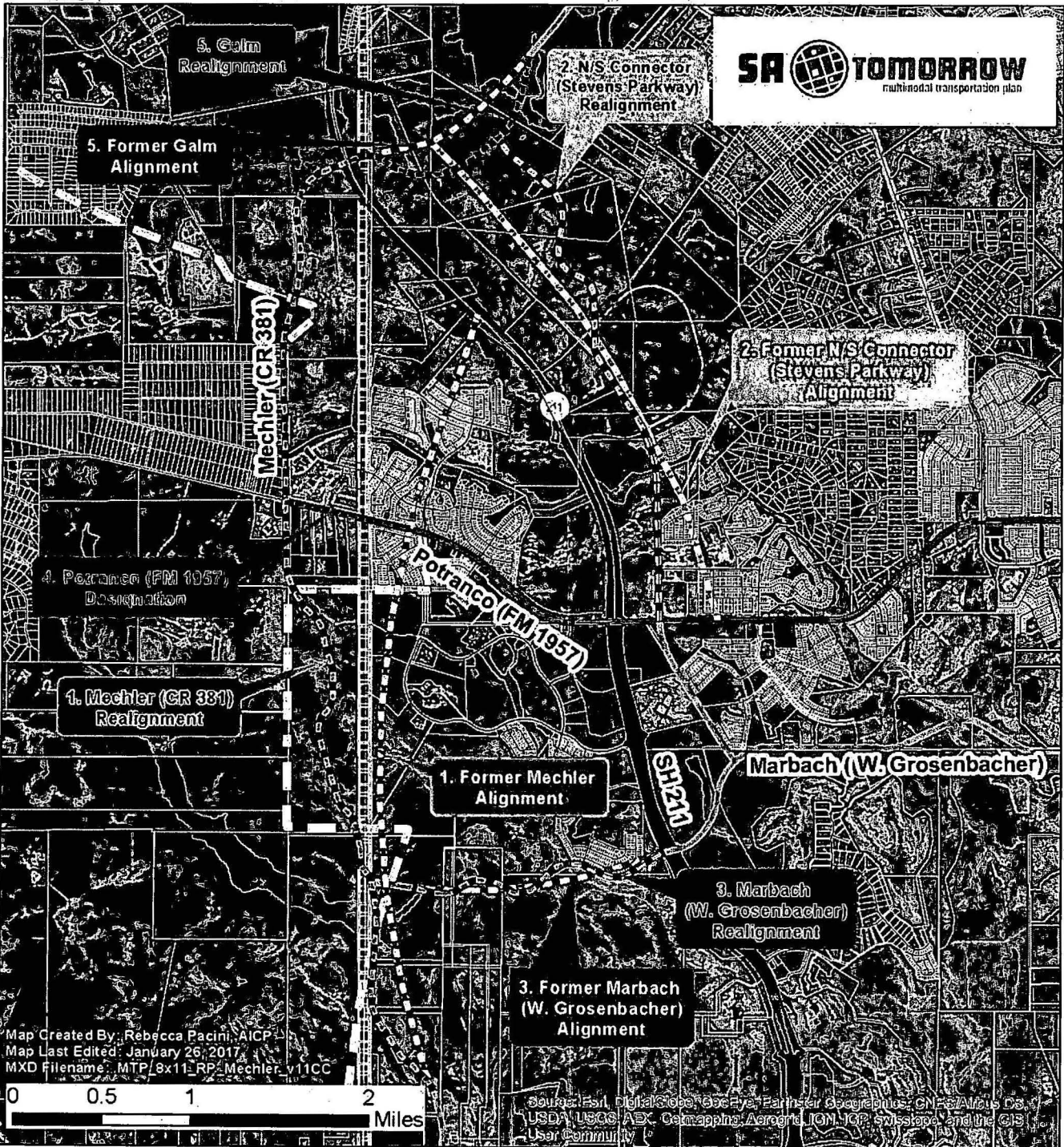
**ATTEST:**

  
\_\_\_\_\_  
Leticia M. Vacek, City Clerk

**APPROVED AS TO FORM:**

  
\_\_\_\_\_  
for Andrew Segovia, City Attorney

<b>Agenda Item:</b>	27 ( in consent vote: 4, 5, 6, 9A, 9B, 9C, 11, 12, 14, 15, 16A, 16B, 17, 18, 19, 20, 21, 22, 23, 24, 25, 27 )						
<b>Date:</b>	02/23/2017						
<b>Time:</b>	09:31:13 AM						
<b>Vote Type:</b>	Motion to Approve						
<b>Description:</b>	An Ordinance amending the City of San Antonio Major Thoroughfare Plan, a component of the City of San Antonio SA Tomorrow Master Plan by: (1) Realigning a proposed segment of Mechler Road between existing Mechler Road and proposed Galm Road; (2) Realigning a proposed segment of the North/South Connector also known as Stevens Parkway between Potranco Road and Galm Road; (3) Realigning a proposed segment of Marbach Road also known as West Grosenbacher between Highway 211 and proposed Mechler Road; (4) Designating a segment of Potranco Road also known as FM 1957 between Hollimon Parkway and Mechler Road also known as County Road 381; and (5) Realigning a proposed segment of Galm Road running east 1.4 miles from the proposed Mechler Road generally located in west Bexar County and east Medina County. [Peter Zanoni, Deputy City Manager; Mike Frisbie, Director, Transportation & Capital Improvements]						
<b>Result:</b>	Passed						
<b>Voter</b>	<b>Group</b>	<b>Not Present</b>	<b>Yea</b>	<b>Nay</b>	<b>Abstain</b>	<b>Motion</b>	<b>Second</b>
Ivy R. Taylor	Mayor		x				
Roberto C. Treviño	District 1		x				x
Alan Warrick	District 2		x				
Rebecca Viagran	District 3		x				
Rey Saldaña	District 4		x				
Shirley Gonzales	District 5		x				
Ray Lopez	District 6	x					
Cris Medina	District 7		x				
Ron Nirenberg	District 8		x				
Joe Krier	District 9		x				
Michael Gallagher	District 10		x			x	



### MAJOR THOROUGHFARE PLAN (MTP)

Amendment to Mechler (CR 381), Marbach (W. Grosenbacher), N/S Connector (Stevens Parkway), Potranco (FM1957) & Galm

**Adopted Amendment**

- 1. MECHLER REALIGNMENT
- 2. N/S CONNECTOR REALIGNMENT
- 3. MARBACH REALIGNMENT
- 4. POTRANCO DESIGNATION
- 5. GALM REALIGNMENT

**Former Alignment Adopted MTP**

- 1. MECHLER
- 2. N/S CONNECTOR
- 3. MARBACH
- 5. GALM
- Primary Arterial Type A 120'
- Secondary Arterial Type A 86'

City's ETJ Boundary  
County Boundary



## ATTACHMENT A