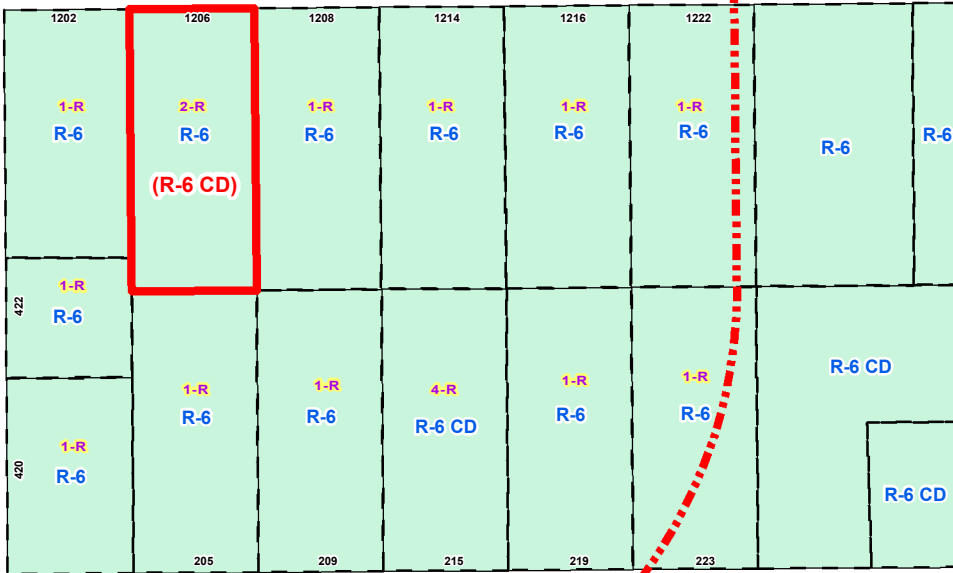
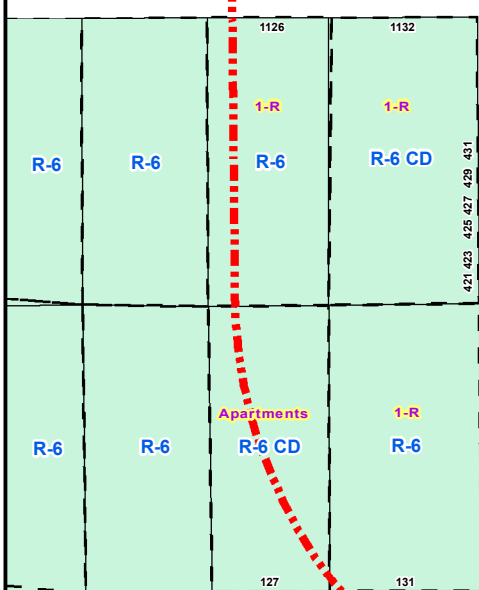


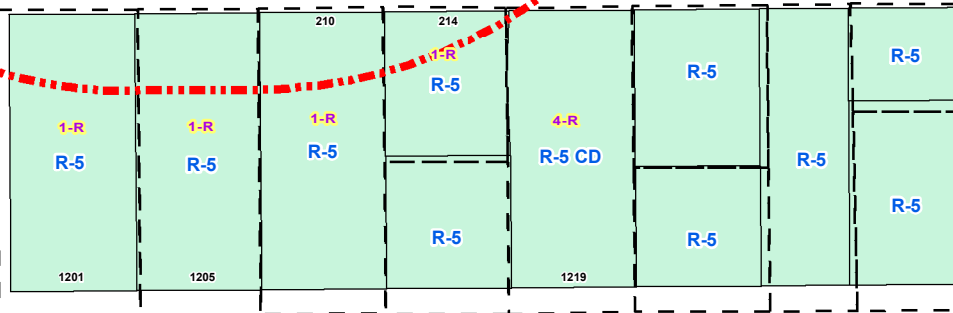
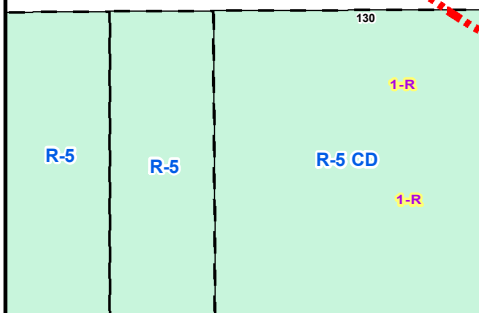
MR Ft Sam Houston

Road S - 7 S

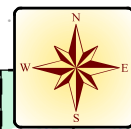
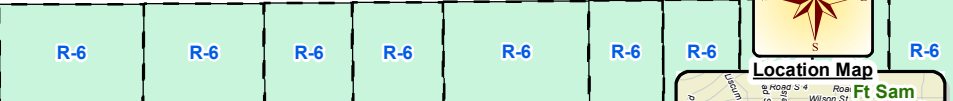
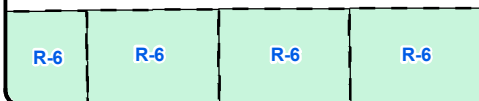
E Carson



Sandmeyer



Mason St



Location Map



Zoning Case Notification Plan

Case Z-2018-042

Council District: 2
 School District: San Antonio I.S.D.
 Scale: 1" approx. = 80 Feet
 Subject Property Legal Description(s): NCB 01270 - BLOCK 002 - LOT 002

Legend

- Subject Property(ies) (0.139 Acres) █
- 200 Ft. Buffer - - - -
- Current Zoning TEXT
- Requested Zoning Change (TEXT) TEXT
- MLOD Region
- AHOD Region
- Single Family Residential 1R 1R
- Current Land Use Description TEXT
- 100-Year DFIRM Floodplain
- City Limits
- Corridor Overlay
- ERZD Region

Note: All Current and Requested Zoning includes Airport Hazard Overlay District (AHOD).