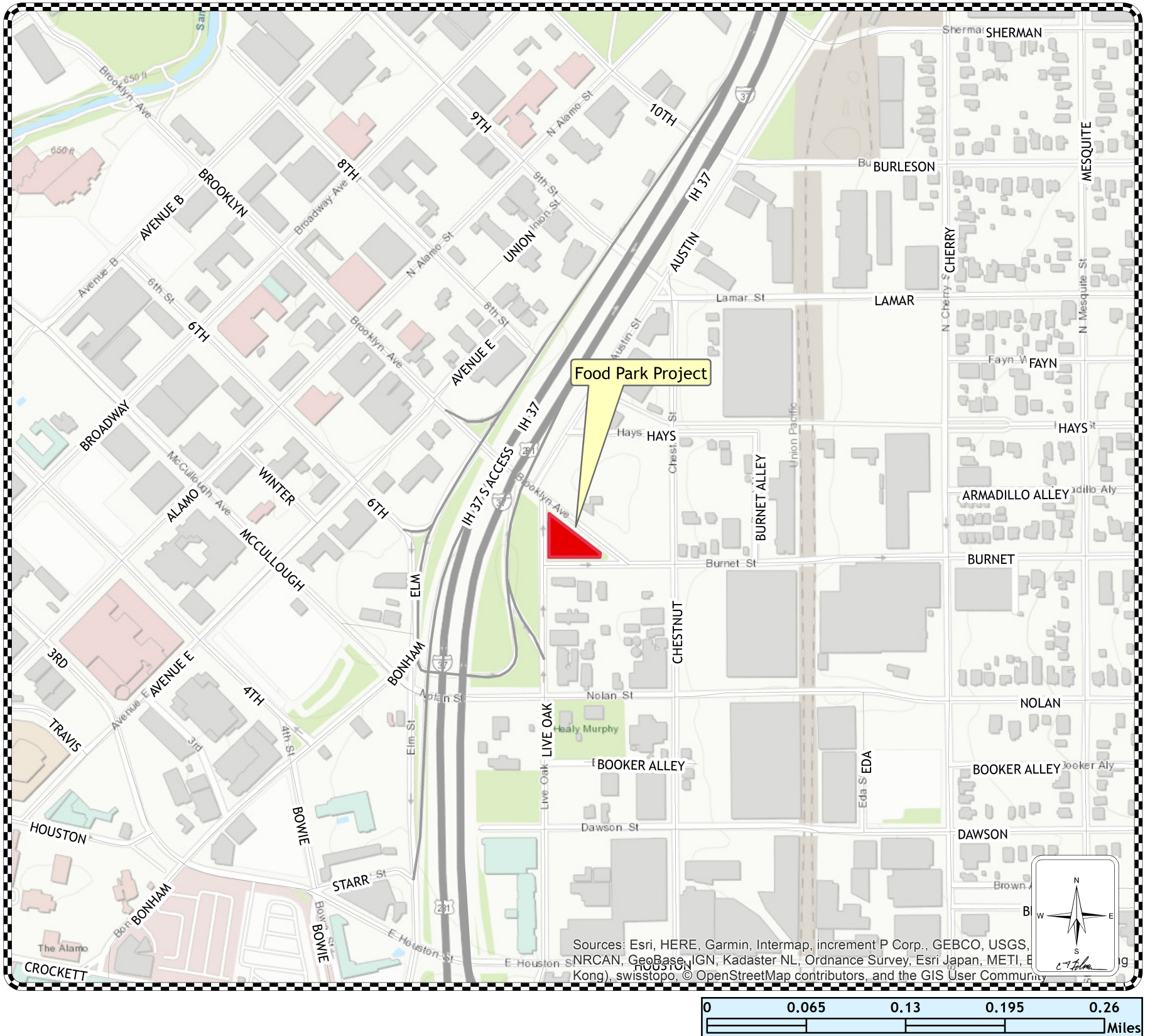




Brooklyn StrEAT Food Park Project






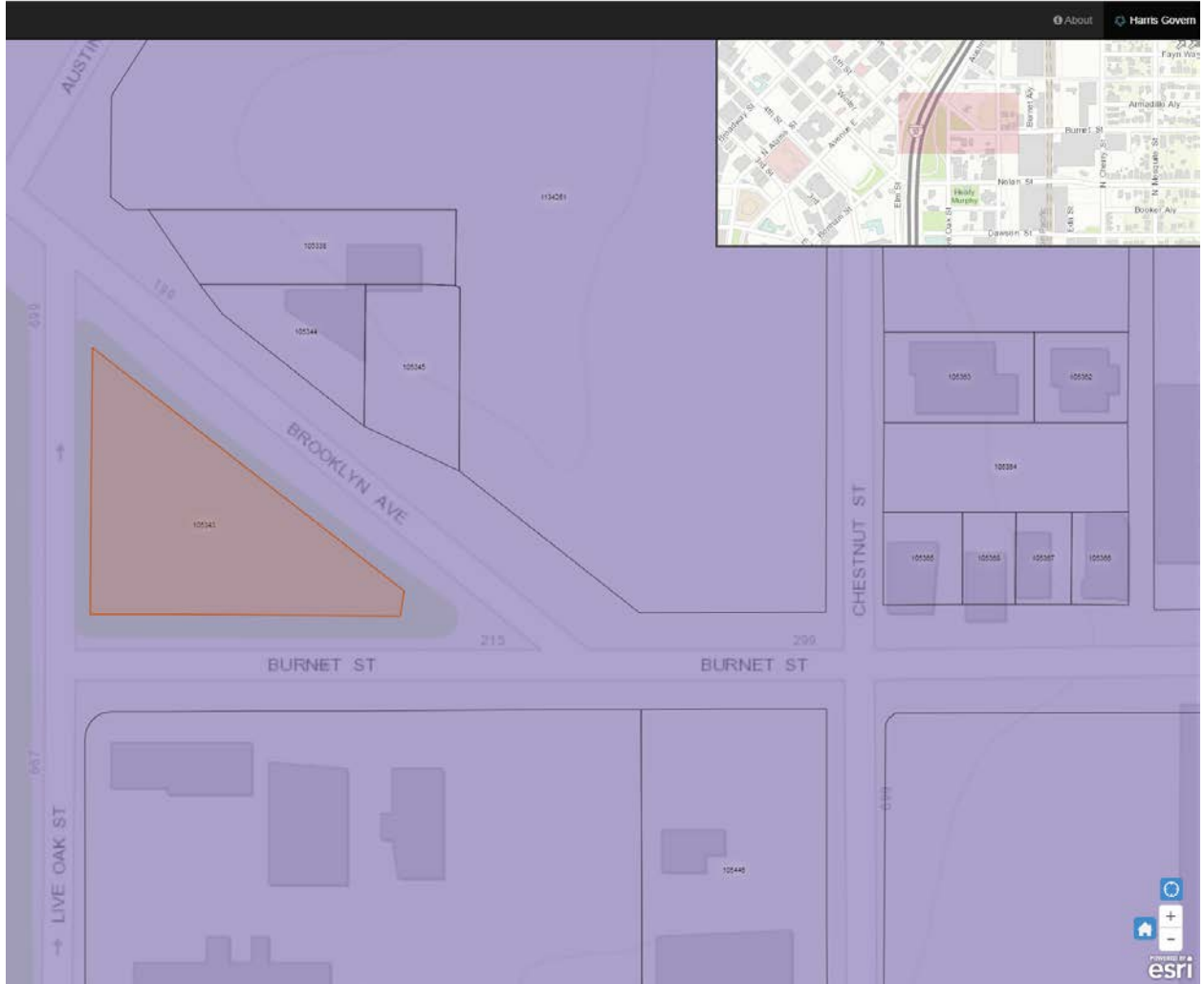
Brooklyn StrEAT Food Park Project



Sources: Esri, HERE, Garmin, Intermap, increment P Corp., GEBCO, USGS, NRCAN, GeoBase, IGN, Kadaster NL, Ordnance Survey, Esri Japan, METI, Esri (China), Swisstopo, © OpenStreetMap contributors, and the GIS User Community



BCAD Map



Attachment I-B



BROOKLYN STREET FOOD PARK

201 BURNET, SAN ANTONIO, TEXAS

EXHIBIT A-3
SITE PLAN