


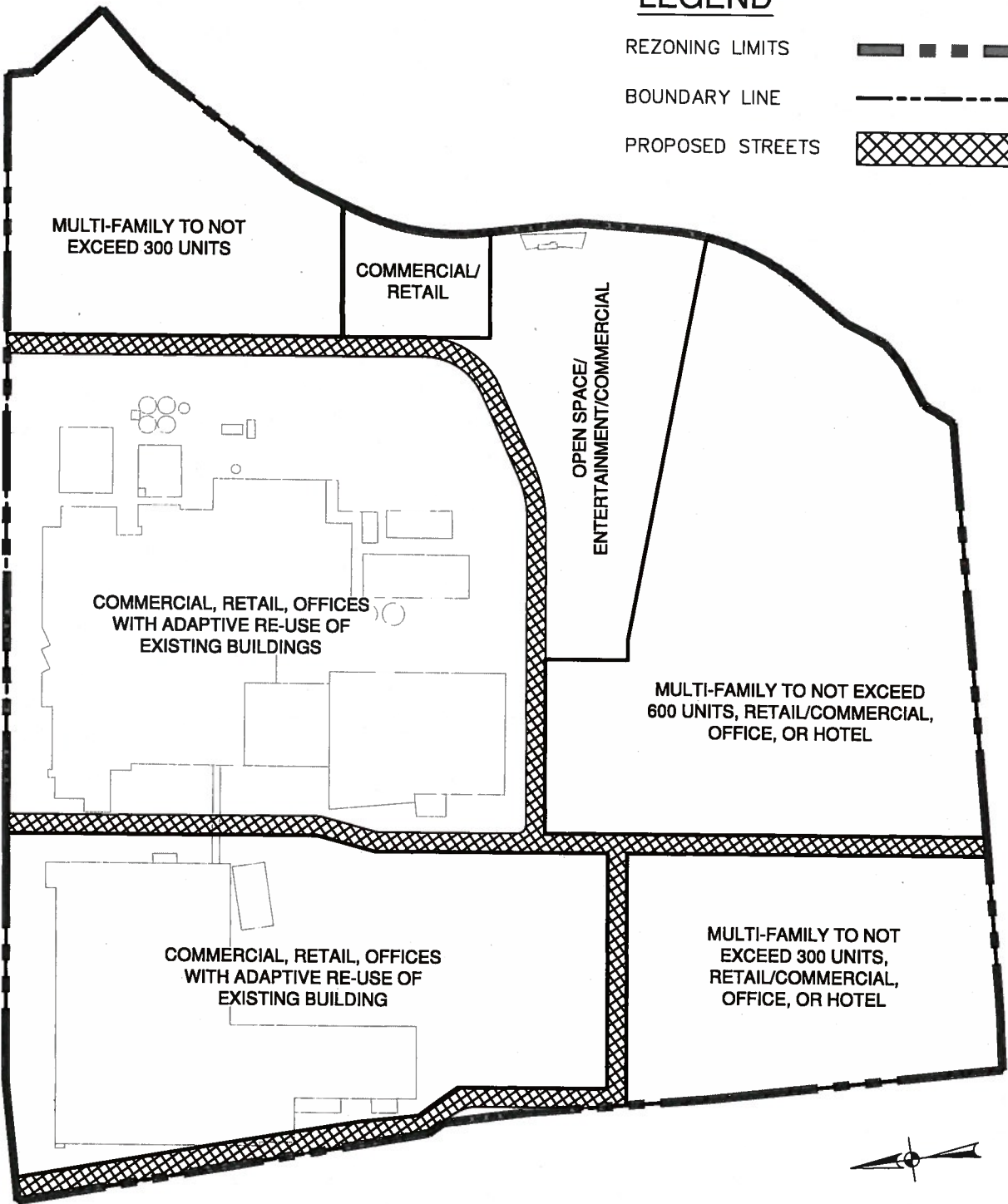


Z2016280

### LEGEND

- REZONING LIMITS 
- BOUNDARY LINE 
- PROPOSED STREETS 



SCALE: 1" = 200'



Date: Oct 17, 2016, 10:01am User ID: SDurewall  
 File: P:\111\45\00\Design\Exhibits\160923-REZONING SITE PLAN.dwg

JOB NO. 11145-00  
 DATE OCTOBER 2016  
 DESIGNER JLS  
 CHECKED TC, DRAWN BH  
 SHEET 1 of 1

# LONE STAR BREWERY

## SAN ANTONIO, TEXAS

### REZONING SITE PLAN



SAN ANTONIO | AUSTIN | HOUSTON | FORT WORTH | DALLAS  
 2000 NW LOOP 410 | SAN ANTONIO, TX 78213 | 210.375.9000  
 TBPE FIRM REGISTRATION #470 | TBPLS FIRM REGISTRATION #10028000