

ORDINANCE 2019-10-03-0824

AMENDING THE OFFICIAL ZONING MAP OF THE CITY OF SAN ANTONIO BY AMENDING CHAPTER 35, UNIFIED DEVELOPMENT CODE, SECTION 35-304, OF THE CITY CODE OF SAN ANTONIO, TEXAS BY CHANGING THE ZONING DISTRICT BOUNDARY OF CERTAIN PROPERTY.

* * * * *

WHEREAS, a public hearing was held after notice and publication regarding this amendment to the Official Zoning Map at which time parties in interest and citizens were given an opportunity to be heard; and

WHEREAS, the Zoning Commission has submitted a final report to the City Council regarding this amendment to the Official Zoning Map of the City of San Antonio; **NOW THEREFORE**,

BE IT ORDAINED BY THE CITY COUNCIL OF THE CITY OF SAN ANTONIO:

SECTION 1. Chapter 35, Unified Development Code, Section 35-304, Official Zoning Map, of the City Code of San Antonio, Texas is amended by changing the zoning district boundary of Lot 14, NCB 10757 from "C-2 MLOD-3 MLR-1" Commercial Martindale Army Airfield Military Lighting Overlay Military Lighting Region 1 to "C-2 S MLOD-3 MLR-1" Commercial Martindale Army Airfield Military Lighting Overlay District Military Lighting Region 1 with Specific Use Authorization for a Carwash.

SECTION 2. The City Council finds as follows:

- A. The specific use will not be contrary to the public interest.
- B. The specific use will not substantially nor permanently injure the appropriate use of adjacent conforming property in the same district.
- C. The specific use will be in harmony with the spirit and purpose as set forth in Section 35-423, Specific Use Authorization, of the Unified Development Code.
- D. The specific use will not substantially weaken the general purposes or the regulations as set forth in Section 35-423, Specific Use Authorization, of the Unified Development Code.
- E. The specific use will not adversely affect the public health, safety and welfare.


SECTION 3. The City council approves this Specific Use Authorization so long as the attached site plan is adhered to. A site plan is attached as **Exhibit "A"** and made a part hereof and incorporated herein for all purposes.

SECTION 4. All other provisions of Chapter 35 except those expressly amended by this ordinance shall remain in full force and effect including the penalties for violations as made and provided for in Section 35-491.


SECTION 5. The Director of Development Services shall change the zoning records and maps in accordance with this ordinance and the same shall be available and open to the public for inspection.

SECTION 6. This ordinance shall become effective October 13, 2019.


PASSED AND APPROVED this 3rd day of October, 2019.



M A Y O R
Ron Nirenberg

ATTEST:


Leticia M. Vacek, City Clerk

APPROVED AS TO FORM:


Andrew Segovia, City Attorney

Agenda Item:	Z-4 (in consent vote: Z-4, P-1, Z-5, P-3, Z-7, Z-8, Z-11, Z-12, P-5, Z-14, Z-15, Z-16)						
Date:	10/03/2019						
Time:	03:11:27 PM						
Vote Type:	Motion to Approve						
Description:	ZONING CASE Z-2019-10700182 S (Council District 2): Ordinance amending the Zoning District Boundary from "C-2 MLOD-3 MLR-1" Commercial Martindale Army Airfield Military Lighting Overlay Military Lighting Region 1 District to "C-2 S MLOD-3 MLR-1" Commercial Martindale Army Airfield Military Lighting Overlay Military Lighting Region 1 District with Specific Use Authorization for a Carwash on Lot 14, NCB 10757, located at 1845 South WW White Road. Staff and Zoning Commission recommend Approval.						
Result:	Passed						
Voter	Group	Not Present	Yea	Nay	Abstain	Motion	Second
Ron Nirenberg	Mayor	x					
Roberto C. Treviño	District 1		x				
Jada Andrews-Sullivan	District 2		x			x	
Rebecca Viagran	District 3		x				
Adriana Rocha Garcia	District 4		x				
Shirley Gonzales	District 5		x				
Melissa Cabello Havrda	District 6		x				
Ana E. Sandoval	District 7		x				
Manny Pelaez	District 8	x					
John Courage	District 9		x				x
Clayton H. Perry	District 10		x				

SG/lj
10/03/2019
Z-4

EXHIBIT “A”

43634

The Wash Tunnel

WW White Road, San Antonio, Tx.

Z-2019-10700182 S

Proposed Impervious Cover: 65,340 SF

PRELIMINARY

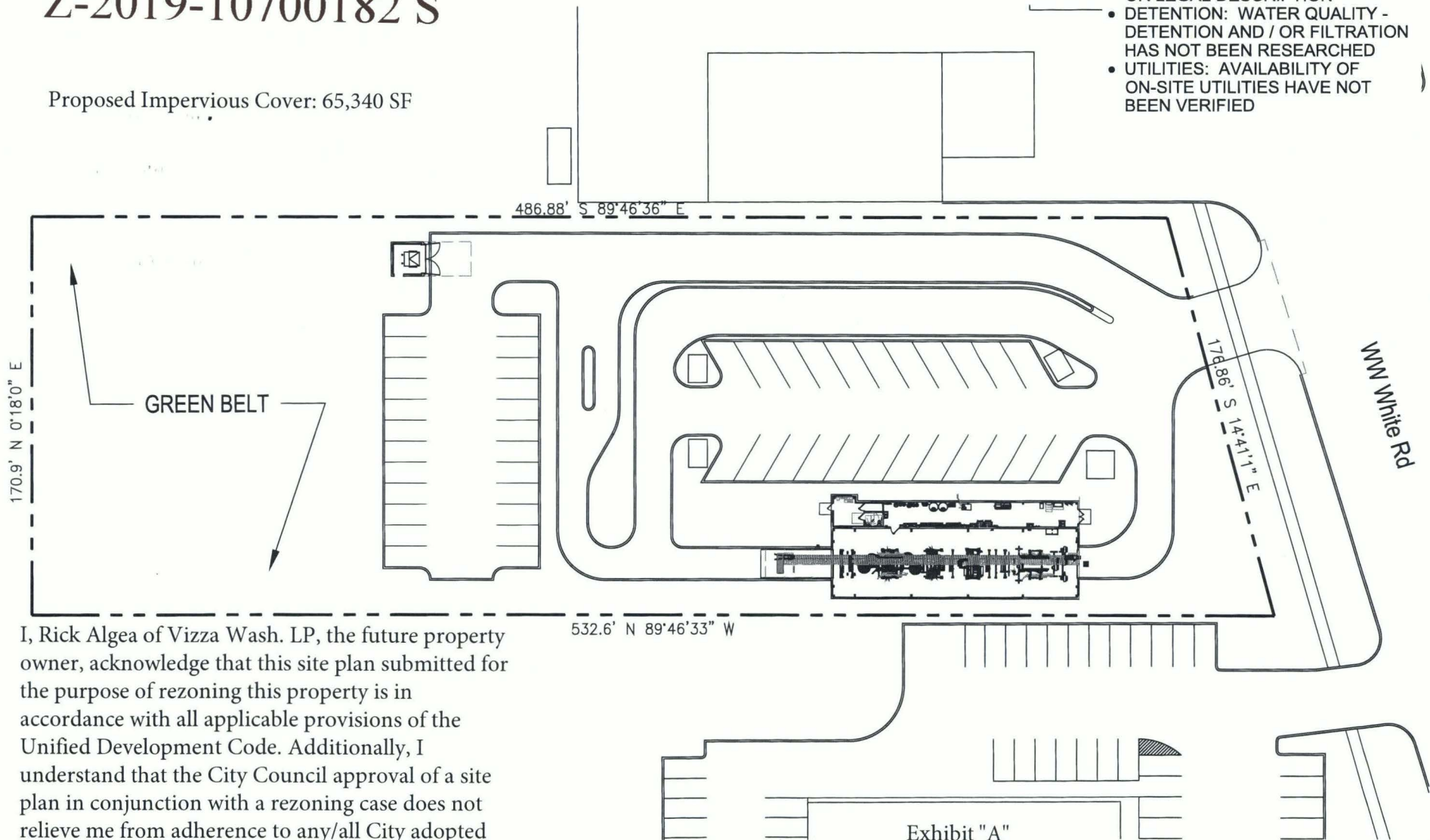
THIS DOCUMENT IS FOR INTERIM REVIEW AND NOT INTENDED FOR BIDDING, PERMIT OR CONSTRUCTION PURPOSES.

CHARLES W. POPE TX#13356

Date: 06.21.19

GENERAL NOTES:

- SURVEY: THIS DRAWING HAS NOT BEEN VERIFIED BY SURVEY OR LEGAL DESCRIPTION
- DETENTION: WATER QUALITY - DETENTION AND / OR FILTRATION HAS NOT BEEN RESEARCHED
- UTILITIES: AVAILABILITY OF ON-SITE UTILITIES HAVE NOT BEEN VERIFIED



I, Rick Algea of Vizza Wash. LP, the future property owner, acknowledge that this site plan submitted for the purpose of rezoning this property is in accordance with all applicable provisions of the Unified Development Code. Additionally, I understand that the City Council approval of a site plan in conjunction with a rezoning case does not relieve me from adherence to any/all City adopted Codes at the time of plan submittal for building permits.

PRELIM. SITE STUDY

SCALE: 1" = 60'-0"

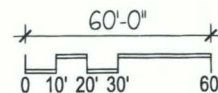


Exhibit "A"

CHARLES WILLIAM POPE
& ASSOCIATES - ARCHITECTS
TEL: (210) 349-6005