

MALTA ST

VINCENT ST


W VILLARET BLVD

PALO ALTO RD

ARAGON DR

POTEET JOURDANTON FWY

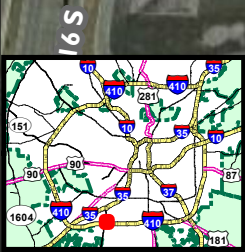
REFORMA DR




SPUR 422



SW LOOP 410



Data Source: City of San Antonio Enterprise GIS, Bexar Metro 911, Bexar Appraisal District

 Aquatic Center at Palo Alto College

This Geographic Information System Product, received from The City of San Antonio is provided "as is" without warranty of any kind, and the City of San Antonio expressly disclaims all express and implied warranties, including but not limited to the implied warranties of merchantability and fitness for a particular purpose. The City of San Antonio does not warrant, guarantee, or make any representations regarding the use, or the results of the use, of the information provided to you by the City of San Antonio in terms of correctness, accuracy, reliability, timeliness or otherwise. The entire risk as to the results and performance of any information obtained from the City of San Antonio is entirely assumed by the recipient. *Please contact the responsible City of San Antonio Department for specific determinations.*

Map Last Edited: Thursday, May 14, 2020

PDF Filename: \\Fscommon\misc\23\GIS\PDFs_JPEGs\Current\Exhibits\FY2020\2005BG16462_08.pdf

City of San Antonio Aquatic Center at Palo Alto College

