

AN ORDINANCE 2017-03-09-0159

APPROVING THE TEMPORARY CLOSURE OF CERTAIN STREETS FOR THE 2017 FIESTA SAN ANTONIO CELEBRATION; APPROVING THE LOCATIONS, DATES AND TIMES FOR THE FIESTA CARNIVAL AND OFFICIAL FIESTA EVENTS WITH RELATED REQUIREMENTS AND CONDITIONS INCLUDING A LIMITED EXCEPTION OF MUNICIPAL CODE SECTION 32-30; APPROVING THE FIESTA PARADE ROUTES; AND AUTHORIZING REIMBURSEMENT TO FIESTA COMMISSION FOR BLEACHERS ALONG PARADE ROUTES.

* * * * *

WHEREAS, San Antonio’s annual Fiesta San Antonio Celebration, through the dedicated efforts of many civic-minded persons and nonprofit organizations, has achieved statewide, national, and international recognition as one of the outstanding festival events in our nation; and

WHEREAS, Ordinance No. 2008-02-0125 of February 21, 2008, set the dates for Fiesta San Antonio for the years 2009 through 2018, designated the Fiesta San Antonio Commission as the planning and coordinating organization for the event, provided for and allocated financial support to Fiesta events, adopted regulations for Fiesta events, and made other provisions in connection with Fiesta; and

WHEREAS, planning is underway for the 2017 Fiesta San Antonio, and it is necessary to approve certain events, close streets to vehicular traffic in connection with certain events, approve the dates, times and locations for events, including the Fiesta Carnival, and declaring the rules, rates, regulations and conditions for staging these events; and also to approve the Fiesta Parade Routes and close streets to vehicular traffic in connection with the Fiesta Parades; and

BE IT ORDAINED BY THE CITY COUNCIL OF THE CITY OF SAN ANTONIO:

SECTION 1. In support of an initiative by the Texas Department of Transportation to inform and protect the interests of the citizens of San Antonio, all Fiesta San Antonio Commission participating member organizations are encouraged to place the slogan “Fiesta Safe, Drive Sober” on cups and other collateral material distributed during the 2017 Fiesta San Antonio. This is the 21st year the Texas Department of Transportation has sponsored this public information campaign highlighting the need to actively promote and provide public notice to celebrate responsibly during Fiesta 2017.

SECTION 2. Funding in the amount up to \$108,984.50 for this ordinance is available as part of the FY 2017 Budget as per table below:

Amount	General Ledger	Cost Center	Fund
\$48,000.00	5204070	2615020001	11001000
\$31,000.00	5301010	2615020001	11001000
\$29,984.50	5201040	1901010001	11001000
Total \$108,984.50			

SECTION 3. Payment not to exceed the budgeted amount is authorized to Fiesta Commission, and should be encumbered with a purchase order.

SECTION 4. The following Fiesta events are approved for the dates and times as set forth below. The listed public streets and right-of-ways shall be closed to vehicular traffic during the dates and times indicated to

facilitate the events and their use of the public property. For the events listed in this section, no carnivals or games are permitted on public right-of-way. Additionally, other than City-approved contractors, no use, including but not limited to, amplification and public demonstrations, will be allowed in public right-of-ways in and around the Carnival and Alamodome area. At any time the City's right-of-ways are closed or partially closed, all Official Fiesta Events are obligated to adhere to the City's latest barricade standards and specifications.

1. **FIESTA-FIESTA: BLOCK PARTY PERMIT REQUIRED**

THURSDAY APRIL 20, 2017 7:00 A.M. TO MIDNIGHT

The north bound lanes of South Alamo Street between Cesar Chavez Blvd. and Villita Street,
The east and west bound lanes of Nueva East in Hemisfair Park between South Alamo Street and Water Street, Hemisfair parking lot located on the north side of the Children's Magik Theatre.

The South bound lanes of South Alamo Street between Villita Street to Cesar Chavez Blvd, including the sidewalk area on both sides of the street, including the sidewalk area East and South of Maverick Plaza (La Villita), East Nueva Street between South Presa Street and South Alamo Street, Yanaguana Gardens and adjacent areas in Hemisfair Park

EVENT HOURS:

5:00 P.M. TO 9:00 P.M.

2. **SOUTHWEST SCHOOL OF ART FIESTA ARTS FAIR:**

FRIDAY, APRIL 21, 2017 8:00 A.M. TO 6:00 P.M. and

SUNDAY, APRIL 23, 2017 5:00 P.M. TO 10:00 P.M.

Augusta between Navarro and Giraud closed to through traffic.

Augusta between Giraud and Convent open to **one-way** traffic **southbound** to allow parking on the east side of Augusta.

Police officers stationed at all times at Augusta & Giraud and at Augusta & Convent.

SATURDAY, APRIL 22, 2017 9:00 A.M. TO 6:30 P.M. and

SUNDAY, APRIL 23, 2017 10:00 A.M. TO 5:00 P.M.

Augusta between Navarro and Giraud closed to through traffic.

Augusta between Giraud and Convent open to two-way traffic.

Police officers stationed at all times at Augusta & Navarro and at Augusta & Giraud.

Off-duty officers will be required to direct vehicular and pedestrian traffic, and must be at their posted locations throughout the entire duration of the requested street closures. The daily placement and daily removal of all traffic control devices shall only be done by the certified barricade company, at the expense of the event sponsor. Augusta Street from Convent to Navarro shall be open to two-way traffic during non-event hours.

3. **NIGHT IN OLD SAN ANTONIO:**

Presa St. The following streets will be closed beginning Saturday, April 22, 2017 at 8:00 a.m. to 9:00 p.m. on Sunday, April 30, 2017; South Presa Street from Market Street to Nueva Street. South Presa Street from Nueva St. to Arciniega St. will be made a one-way southbound during event hours only (4:00 p.m. until 12:00 midnight- April 25, 2017 through April 28, 2017).

Alamo St. The following streets will be closed beginning Sunday, April 23, 2017 at 6:00 a.m. to 12:00 noon on Saturday, April 29, 2017; a total closure of southbound Alamo Street between Villita and Nueva Street. The southbound lanes of Alamo St. between Market and Villita will remain open to thru traffic to access the Hilton Hotel.

The northbound curb lane of Alamo Street next to the median between Villita and Nueva will also be closed for service vehicles and storage trailers designated for NIOSA.

The northbound lanes of Alamo St. between Market and Cesar Chavez Streets shall be closed to thru traffic April 25, 2017 to April 28, 2017 between the hours of 5:00 p.m. and 12:00 midnight. Access to the Alamo Lot will be allowed at Arciniega Street at Alamo Street. Parking passes for north curb lane between Nueva Street and Cesar Chavez Street can be obtained from SAPD Traffic.

Nueva St. The following streets will be closed beginning Saturday, April 22, 2017 at 8:00 a.m. to 9:00 p.m. on Sunday, April 30, 2017: the median and west bound lanes of Nueva Street from South Alamo Street to 235 feet west of South Presa Street; The inside eastbound lane of Nueva will be closed from Presa St. to 107' feet east of Navarro St., Tuesday, April 25, 2017 thru Friday, April 28, 2017 between the hours of 4 p.m. to midnight. The southern eastbound lane of Nueva will be available for vehicular access to the Fairmont Hotel and St. John's Lutheran Church.

Market St. VIA will use the south curb lane of Market Street between Alamo and Convention Way to drop off Park-n-Ride riders. VIA will provide their own security for their buses and drop off area.

River Walk Areas NIOSA is approved to expand the controlled area during event hours only (4:30 p.m. until 10:30 p.m.- April 25, 2017 through April 28, 2017), to include the Bombach walkway in-between the Little Rhein Steakhouse and the Hilton Palacio Hotel leading from S. Alamo street walkway down to the river walk area. NIOSA may also erect two (2) gate locations beginning at 4:30 p.m. until 10:30 p.m. each event night along the south bank of the river walk at (1) the Hilton/Little Rhein sidewalk landing, and (2) at a point approximately fifty (50) feet west of the Arneson River Theater Iron Gate, also on the south bank of the San Antonio river.

4. **FIESTA DE LOS REYES AT MARKET SQUARE:**

Beginning at 10:00 p.m. on Tuesday, April 18, 2017, through 5:00 p.m. on Monday May 1, 2017 San Saba Street between Dolorosa and West Commerce Street will be closed entirely, to include sidewalks and roadway.

During the closure of San Saba St. between Dolorosa and W. Commerce St., a certified peace officer will be required to man the traffic barricades during the following dates and times:

Friday, April 21, 2017 from 7:00 a.m. to 10:00 p.m.

Saturday, April 22, 2017 to Sunday April 30, 2017 from 7:00 a.m. to 10:00 p.m., each day

Monday, May 1, 2017 from 7:00 a.m. to 5:00 p.m.,

NO SIDEWALKS OR TRAFFIC LANES SHALL BE CLOSED AT ANY OTHER PERIOD OTHER THAN THE DATE AND TIME INDICATED BY THIS ORDINANCE.

Fiesta De Los Reyes at Market Square Approved Event Hours of Operation (Reference City Ordinance 2010-12-09-1035):

April 21-28, 2017: 10:00 a.m. to 12:00 midnight

April 22, 2017: 10:00 a.m. to 1:00 a.m.

April 29, 2017: 10:00 a.m. to 1:00 a.m.

April 30, 2017: 10:00 a.m. to 12:00 midnight

Pecos Street The area from the "Tour Bus Loading Zone" to the temporary fence erected under IH-35 ramp shall be used for parking **by permit only** as issued by the City of San Antonio Transportation & Capital Improvements Traffic Engineering Division, for Market Square vehicles relating to the Fiesta De Los Reyes at Market Square event. A band stage and a large trailer for the speaker system can be provided, but the semi-tractor rig and other associated non-conforming vehicles must be elsewhere. **PARKING ON CITY SIDEWALKS AND GATEWAY PLAZA AND OTHER PLAZA PEDESTRIAN WALKWAYS WILL NOT BE AUTHORIZED AND STRICTLY ENFORCED BY SAPD AND CENTER CITY DEVELOPMENT & OPERATIONS PARKING ENFORCEMENT PERSONNEL.**

Santa Rosa St. Center Median A fence which is a minimum of 6' will be erected to prevent pedestrians from crossing Santa Rosa mid-block between Commerce and Dolorosa.

Approved Vendor Service Vehicle Parking Commercial vendor's service vehicles with a paid valid affixed commercial placard and displayed valid parking permit (parking meter bag) issued by the City of San Antonio (Transportation & Capital Improvements Department Traffic Engineering) will be authorized to park at the following locations:

On the west bound, south curb lane of W. Commerce between Santa Rosa and San Saba Streets (6 vehicles or trucks)

On the west bound, south curb lane of W. Commerce between Pecos and Leona Streets (2 trucks). Any item put on the street that is not considered a motor vehicle must be approved by SAPD, Center City

Development, and TCI Traffic Engineering. Proper barricading must be afforded any item placed on the street using the TMUTC as a guide.

On the north bound, east curb lane of San Saba just north of Dolorosa (1 trailer)

On the west curb lane of San Saba between Commerce and Houston (1 trailer and 2 vehicles)

On north side of Dolorosa between San Saba and Santa Rosa (1 trailer and 2 trucks)

On north side of Dolorosa from San Saba to Santa Rosa between the hours of 7:00 a.m. to 3:00 p.m. on weekdays and 7:00 a.m. to 9:00 a.m. weekends.

On the west curb lane of San Saba between Dolorosa and Nueva. (Band vehicles only)

The serving, loading and/or unloading of any parked trailers on Dolorosa Street during event operations will be hereby prohibited and violators will be towed at owner's expense.

The parking on the south side of Dolorosa St. shall be restricted between San Saba and Santa Rosa streets. Strict enforcement will begin at 3:00 p.m. on weekdays and 9:00 a.m. on weekends.

Absolutely no beer trucks or trailers will be permitted to park on the south curb at any time.

5. ST. MARY'S OYSTER BAKE:

The following streets shall be closed on Friday, April 21, 2017 from 3:30 p.m. to 11:00 p.m. and on Saturday, April 22, 2017 from 9:30 a.m. to 11:00 p.m.

- Marquette Dr. from 36th Street to Camino Santa Maria
- Overhill Dr. from 36th Street to Camino Santa Maria
- Camino Santa Maria from Colgate to Wake Forest (westside curb only for VIA bus parking, twelve foot width, from face of curb)
- Overhill Dr. from Hillcrest to 36th Street
- Marquette, from Hillcrest to 36th Street
- Riverdale, from Hillcrest to 36th Street
- Bangor, from Hillcrest to 36th Street
- Globe, from Hillcrest to 36th Street
- Continental, from Hillcrest to 36th Street
- Lark, from Hillcrest to 36th Street
- Brandywine, from Hillcrest to 36th Street
- Belfair from Woodlawn Ave. to Overhill Dr.
- Overhill Dr. from Camino Santa Maria St. to Duke Ave.
- Marquette Dr. from Camino Santa Maria St. to Duke Ave.
- Wake Forrest Dr. from Camino Santa Maria St. to Stone Gate
- Fordham Ave. from Camino Santa Maria St. to Notre Dame Dr.
- Norte Dame Dr. from Overhill Dr. to Stone Gate
- Duke Ave. from W. Woodlawn Ave. to Stone Gate

All traffic control devices will be the responsibility of St. Mary's University.

6. PILGRIMAGE TO THE ALAMO: PROCESSION PERMIT REQUIRED

Auditorium Circle and Alamo Plaza from East Houston Street to Crockett Street. Parkway will be restricted or prohibited on Martin Street from Jefferson Street to Navarro Street and Jefferson Street to Houston Street. The streets will be closed on Monday, April 24, 2017 from 3:00 p.m. until 5:30 p.m.

7. PARADES: BATTLE OF FLOWERS AND FIESTA FLAMBEAU: PROCESSION PERMIT REQUIRED

Both parades will follow this route: assemble at E. Grayson to Broadway, south on Broadway, east on 3rd Street, south on Alamo Street, west on Commerce, north on Santa Rosa to Martin, disband on Martin. 10th Street from Avenue B to N. Alamo will be closed Friday April 28, 2017 from 6:00 a.m. until 12:00 a.m. Saturday April 29, 2017. 10th Street from Broadway to N. Alamo will be closed Thursday April 27, 2017 from 4:00 p.m. until 2:00 a.m. Sunday April 30, 2017. Travis Street from N. Alamo to Broadway will be closed Friday April 28, 2017 from 7 a.m. until 2:00 a.m. Sunday April 30, 2017.

8. **BLEACHERS/RISERS:**

Alamo Street between Houston and Commerce will have curbside northbound lane closed from 9:00 a.m. to 9:00 p.m. on Friday, April 21, 2017, from 9:00 a.m. to 4:00 p.m. on Saturday, April 22, 2017 and from 1:00 p.m. to 9:00 p.m. on Tuesday, April 25, 2017 for bleacher set up. East curb lane of Alamo Street between Houston and Travis will be closed starting at 10:00 a.m. Wednesday, April 26, 2017 through 3:00 p.m. on Sunday, April 30, 2017.

Broadway from Jones Avenue to 10th Street, one lane on the northbound east side (Maverick Park curb lane) will be closed on Monday, April 17, 2017 from 9:00 a.m. to Midnight Tuesday, May 2, 2017.

Broadway from Newell Avenue to Roy Smith Street, two lanes on the southbound west side will be closed on Wednesday, April 26, 2017 from 9:00 a.m. until Sunday, May 1, 2017 at 6:00 a.m. for bleacher installation.

Forming Area: Access to forming area shall be limited to parade participants, parade organizers, residents and business employees living or working within the formation area and emergency personnel. This includes **both** vehicular and pedestrian traffic.

- Broadway between Jones and Josephine streets
- Ave B between Jones and Mill Race Streets
- Ave A between San Antonio River and Josephine Street
- Elmira between St. Mary's and Josephine Streets
- Newell between Elmira and Broadway
- Camden between Jones and Newell
- Quincy between Jones and Schiller
- McClane between Euclid and Quincy
- Park Avenue between Euclid and the San Antonio River
- Myrtle Street between Euclid and the San Antonio River
- Locust between Euclid and Elmira
- Grayson between Euclid and Alamo Streets
- Isleta between Grayson and Josephine Streets
- Karnes between Newell and Josephine Streets
- Pearl Parkway between Ave A and Broadway
- Roy Smith between Broadway and the San Antonio River

Disbanding Area: Access to the disbanding area shall be limited to parade participants, parade organizers, residents and business employees living or working within the disbanding area and emergency personnel.

This includes **both** vehicular and pedestrian traffic.

- Martin between IH-35 and Flores Street
- Cameron between IH 35 and Travis Streets
- Salinas between Flores and Cameron Streets
- San Saba between Houston and Martin Streets
- Columbus between Martin and Cameron Streets
- Kingsbury between Cameron and Flores Streets
- Quincy between Martin and Cameron Streets

Forming and Disbanding Area access restrictions for the Battle of Flowers parade begins at 8:00 a.m. and ends at the conclusion of the parade on Friday, April 28, 2017. Access restrictions for the Fiesta Flambeau parade begin at 3:30 p.m. and ends at the conclusion of the parade on Saturday, April 29, 2017.

No parade street chair vendors, chair suppliers or individuals will be allowed to place or store Parade Street Chairs on the City's right of way (City sidewalks) on or before Thursday, April 27, 2017 at 3:00 p.m. A further limitation is placed on Santa Rosa Street between West Commerce and Martin Street (either side). Placement or storage of chairs will not be allowed in this location prior to Friday, April 28, 2017 at 1:00 a.m. The San Antonio Police Department will be enforcing this restriction. Any chairs placed or stored earlier than these specified times will be subject to impoundment.

The public streets and right-of-ways indicated on the 2017 Fiesta Parade Route shall be closed to vehicular traffic during the aforementioned dates, at times specified by the Chief of Police, to facilitate the event and its use of the public property. Once the parade route is closed and it has been deemed safe by the Chief of Police, or his designee, chairs will be allowed in the roadway. Generally, street chairs can be placed for parade viewing from 9:15 a.m. on Friday, April 28, 2017 until the conclusion of the Battle of Flowers parade, and from 4:30 p.m. on Saturday, April 29, 2017 until the conclusion of the Fiesta Flambeau Parade. **No street chair sections will obstruct cross walks. The City's right of way, including all sidewalks, along Santa Rosa Street between Commerce Street and Martin Street has been designated as a Free Zone for parade viewing. No individuals will be permitted to sell seating in this area.**

Participants and spectators shall be bound by Article XVII Section 19-638 (Public Conduct During Parades). In 2010, the City along with the Fiesta Commission established a pilot Tobacco & Alcohol Free Zone (TAF Zone) where alcohol and tobacco were prohibited along the parade route. In 2011 the zones were extended to two locations with 1,821 seats. The TAF Zones have been successful and are recommended again this year. The TAF Zone located at 100 W. Commerce has 394 seats sold by Urban Management Assistants of South Texas, a local non-profit for government employees. The second TAF Zone is located on N. Alamo from Travis to Houston where 1,427 seats are sold by the Fiesta Commission and the parade organizations (Battle of Flowers® Association and Fiesta Flambeau® Association).

On January 19, 2012, the City Council authorized prohibiting smoking within the public right of way, and in any seats within the public right of way or on city property, along the Texas Cavaliers' River Parade, the Fiesta Battle of Flowers Parade, and the Fiesta Flambeau Parade routes, with the exception of leased patio space along the River Parade route. The City has coordinated with the Fiesta Commission on public outreach efforts. In addition, Solid Waste Management Department staff is working with the Fiesta Commission's Fiesta Verde Committee to improve trash collection and recycling efforts along the parade routes.

9. KING WILLIAM FAIR: BLOCK PARTY PERMIT REQUIRED

A 20-foot fire lane will be maintained on all closed streets. By 12:00 P.M. (noon) on Thursday, April 27, 2017, "no parking" signs will be installed on those streets to be closed that are north and west of Alamo Street. The following streets will be closed to thru traffic at 7:00 a.m. on Friday, April 28, 2017, until 10:00 p.m. on Saturday, April 29, 2017.

- East Guenther from South Alamo to South Main
- King William from East Guenther to South St. Mary's
- Madison from East Guenther to South St. Mary's
- Washington from Arsenal to Turner
- East Johnson from South Main (San Antonio River) to South Alamo
- West Johnson from San Antonio River to City Street (barricade at south side of City St)
- East Sheridan from the San Antonio River to South Alamo
- Beauregard from Washington to South Alamo
- Turner from Washington to South Alamo
- Pancoast from Washington to Cesar Chavez
- Arsenal from South Main Street to Washington
- City from West Sheridan to Arsenal

Any item put on the street that is not considered a motor vehicle must be approved by SAPD, Center City Development, and TCI Traffic Engineering. Proper barricading must be afforded any item placed on the street using the TMUTC as a guide.

The following streets will be closed to thru traffic from 6:00 a.m. to 12:00 noon (or until the conclusion of the King William Fair parade) on Saturday, April 29, 2017: **PROCESSION PERMIT REQUIRED.**

- Eagleland from South St. Mary's to East Guenther
- East Guenther from Eagleland to South Alamo
- Wickes from Eagleland to South Alamo
- South Alamo St. from Probandt to Pereida Street

- Adams from Eagleland to Pereida Street

By Friday night, April 28, 2017, "no parking" signs will be installed on those streets south and east of Alamo Street that will have limited parking effective the following day. In addition to the 100 block of Mission Street, which currently prohibits parking on both sides of the street; parking on both sides of the 100 block of Wickes and the 100 block of Adams will be prohibited on Saturday, April 29, 2017. Parking on the following streets will be permitted on the west (river) side of the street on Saturday, April 29, 2017 (meaning that "no parking" signs will be installed on the east (non-river) side of the streets:

- East Guenther (from 400 to 800 blocks)
- Wickes (after the 100 block)
- Mission (after the 100 block)
- Cedar (after the 100 block)

Parking on the following streets will be permitted to the south side of the street (facing Brackenridge High School on Eagleland Street) on Saturday, April 29, 2017 (meaning that "no parking" signs will be installed on the north school side of the street): Constance; Forcke; Stieren; Barbe; Fir and Claudia Street.

10. FIESTA SAN FERNANDO:

North curb lane of Dolorosa Street from Flores Street to West Main Plaza crosswalk, north curb lane of West Market Street from East Main Plaza crosswalk to river bridge, restricted parking along north curb lane of Dolorosa Street between West Main Plaza crosswalk and East Main Plaza crosswalk Monday April 24, 2017 7:00 a.m. until 3:00 a.m. Sunday April 30, 2017.

The South curb lane of Commerce from the east entrance of Main Plaza to the traffic light on the side of the Municipal building at Main Ave. as follows;

Monday April 24, 2017: 10:00 a.m. to 3:00 p.m.

Tuesday April 25, 2017: 6:00 p.m. to 11:00 p.m.

Sunday April 30, 2017: 1:00 a.m. to 5:00 a.m.

East side of Cameron Street from Commerce North to driveway to Cathedral Administration Bldg.- Monday April 24, 2017 from 6:00 AM until Sunday April 30, 2017 to 11:00 AM (Street closure permit required)

Approved Hours of Operation:

Wednesday April 26, 2017: 12:00 p.m. until 12:00 Midnight

Thursday April 27, 2017: 12:00 p.m. until 12:00 Midnight

Friday April 28, 2017: 12:00 p.m. until 12:00 Midnight

Saturday April 29, 2017: 12:00 p.m. until 1:00 a.m.

No carnival rides or games shall be located on Main Ave. or within Main Plaza Park or other public rights of way. Any item put on the street that is not considered a motor vehicle must be approved by SAPD, Center City Development, and TCI Traffic Engineering Division. Proper barricading must be afforded any item placed on the street using the TMUTC as a guide.

11. FIESTA FUNDAY SUNDAY PARADE:

Two lanes of DeZavala Road from the west school driveway at the traffic light to Brandeis Street. The event will be held on the campus of Clark High School, 5150 DeZavala Road. Parade begins at 12:00 p.m. and ends at 12:30 p.m. (noon) Sunday, April 30, 2017.

12. 10TH STREET RIVER FEST – SAM HOUSTON VFW POST 76: BLOCK PARTY PERMIT REQUIRED

10th street from Gate entrance of VFW Post 76 to Avenue B, Thursday, April 27, 2017 thru Sunday, April 30, 2017 from 12:00 p.m. (noon) to 12:00 a.m. (midnight) each day. No carnival rides or games shall be located on Ave B or other public right of way.

13. EARTH DAY AT WOODLAWN LAKE:

Event will be held at Woodlawn Lake Park on Saturday, April 22, 2017 from 9:00 a.m. to 2:00 p.m. (No street closures required)

14. SAN JOSE MISSION FEST: BLOCK PARTY PERMIT REQUIRED

San Jose Drive between Napier Ave. and Roosevelt Drive, and 701 E. Pyron Ave. between San Jose Drive to Zerm Rd., Saturday April 29, 2017 6:00 PM until midnight Sunday April 30, 2017.

15. THE DECO DISTRICT ARTS AND MUSIC FESTIVAL: BLOCK PARTY PERMIT REQUIRED

The following roads will be closed from 7:00 a.m. on Sunday, April 23, 2017 to midnight.

- Beal St. from 200 block to 400 block
- W. Lynwood from Fredericksburg to Beal
- W. Lynwood from Buckeye to Brad
- Fulton from Fredericksburg to Beal
- Parkmoore Ct. between Beal and Brad
- Brad from W. Rosewood to Beal

16. UNITED WAY KIDS FESTIVAL: BLOCK PARTY PERMIT REQUIRED

Burnet Street from Hackberry to N. Olive on Saturday, April 29, 2017 from 8:00 a.m. to 4:00 p.m. will be closed to all traffic.

17. THROWBACK FIESTA: BLOCK PARTY PERMIT REQUIRED

East Jones between Broadway and North Alamo, and Tenth Street between Broadway and North Alamo will be closed on Sunday, April 23, 2017 at 1:00 p.m. and will remain closed until 1:00 a.m. on Monday, April 24, 2017.

18. ST. PHILIP'S COLLEGE CULTURE FEST: BLOCK PARTY PERMIT REQUIRED

Wyoming Street between Walters and Mittman to be closed on Thursday April 27, 2017 between the hours of 8:00 a.m. and 6:00 p.m.

SECTION 5. The 2017 Carnival shall conform to the following schedule and requirements. The Fiesta Commission must enforce these schedules and requirements through its contract for the carnival concession. A copy of the approved Carnival layout is attached hereto and incorporated herein as **Attachment 1**. Parking for Fiesta Carnival attendees shall be provided by Alamodome at a cost of \$10.00 per car.

1. The approved hours of operation are as follows. These hours are subject to modification through approval of the City Manager or designee.

Day	Date	Hours of Operation	Description
Thursday	April 20, 2017	6:00 p.m. until 11:00 p.m.	"Pay One Price" \$22.00 Wrist Band Night.
Friday	April 21, 2017	5:00 p.m. until 12:00 midnight	"Pay One Price" \$22.00 Wrist Band Night
Saturday	April 22, 2017	11:00 a.m. until 12:00 midnight	"Pay One Price" \$25.00 Wrist Band Night
Sunday	April 23, 2017	11:00 a.m. until 11:00 p.m.	"Pay One Price" \$25.00 Wrist Band Night
Monday	April 24, 2017	6:00 p.m. until 11:00 p.m.	"Pay One Price" \$22.00Wrist Band Night.
Tuesday	April 25, 2017	6:00 p.m. until 11:00 p.m.	"Pay One Price" \$22.00 Wrist Band Night.
Wednesday	April 26, 2017	5:00 p.m. until 12:00 midnight	"Dollar Day"
Thursday	April 27, 2017	5:00 p.m. until 12:00 midnight	"Pay One Price" \$22.00 Wrist Band Night.
Friday	April 28, 2017	11:00 a.m. until 12:00 midnight	"Pay One Price" \$25.00 Wrist Band Night

Day	Date	Hours of Operation	Description
Saturday	April 29, 2017	11:00 a.m. until 12:00 midnight	"Pay One Price" \$25.00 Wrist Band Night
Sunday	April 30, 2017	11:00 a.m. until 11:00 p.m.	"Pay One Price" \$25.00 Wrist Band Night

- Alamodome: The Carnival Site is located in the parking lots of the Alamodome owned and operated by the City. To avoid conflicts, City and Alamodome staff shall work cooperatively with the carnival contractor to insure carnival operations.

The carnival contractor shall execute an agreement for rental of the Alamodome parking lots, a copy of which is attached hereto as Exhibit E. Alamodome rentals shall not increase more than 5% annually, and patron parking shall not exceed \$10 per car. City shall insure that Alamodome parking area is available for contractor's use three (3) days before and one (1) day after Dates of Fiesta.

The Commission, it's sub licensees, and any Fiesta event must honor and utilize all vendors with which the City has an exclusive contract for the Alamodome, including, but not limited to, catering, concessions, telephone, ticket sales and electrical work to the extent such exclusive contracts control venue used by the Commission or its assignees.

The plan for placement of carnival booths, stands, and carnival rides must be received by the Center City Development Office by Friday, January 6, 2017. The plan must have approval of the Police Department. The Police shall be provided Police Command Posts at the carnival location as requested by the Police Department and include utility services as necessary.

- The Carnival Concessionaire shall provide sight triangles at street intersections that are not closed to traffic according to City standards.
- The Carnival Concessionaire shall maintain chemical toilets with large banners above the area and security lighting. The location and number of toilets shall be as required by the Director of Health. All chemical toilets shall be serviced a minimum of every four hours during the hours that the carnival is open to the public and once after the carnival closes. If a chemical toilet overflows, the area shall be cleaned immediately.
- The Carnival Concessionaire shall use a barricade company approved by the City to provide the traffic control devices needed to properly barricade the carnival both during operating and non-operating hours. The Carnival Concessionaire must adhere to the traffic notes in the Annual Fiesta Ordinance plus the traffic notes and details on the existing traffic control plan.
- The Carnival Concessionaire shall provide and pay for supplementary twenty-four (24) hour security (City of San Antonio Police Officers) as determined necessary by the City.
- The Carnival Concessionaire shall provide and pay for one (1) on call fire inspector for the carnival site from one (1) hour prior to the carnival beginning to carnival closing, each day from April 20, 2017 to April 30, 2017. The fire inspector shall be paid at the rate of time consistent with the Fire Collective Bargaining Agreement. All such City documented inspection costs shall be paid in full to the City of San Antonio no later than seven (7) days after receipt of the final invoices from the Fire Department.
- The Carnival Concessionaire agrees to comply with all other conditions set by the City Manager's Office necessary to insure the public health, safety and welfare.
- All sidewalks located next to or in the carnival area must remain open to full width during non-carnival operating hours. No encroaching of any sort will be allowed during non-carnival operating hours.
- The Carnival Concessionaire agrees to comply with all City, State and Federal laws, statutes and ordinances for the operation of this event. This includes, but is not limited to, the application and payment of all licenses and permits required for the inspection and operation of rides, equipment, food, drink, and novelty booths.

11. Beverage Container Regulations:

- (a) *Prohibited.* It shall be unlawful for any person to knowingly possess a beverage in the area of the Fiesta Carnival, Market Square and La Villita unless such beverage is in a plastic, paper or aluminum container. For purposes of this section, the contents of the container, other than paper or plastic, shall be presumed to be the beverage its' label indicates. No ice chests will be allowed in any of the above mentioned areas.
- (b) *Exceptions.* The provisions of this section shall not apply to restaurants or other establishments located in the area of the Fiesta Carnival, Market Square and La Villita where beverages in bottles, cans or glasses are served in the regular course of business; however, possession of beverages in such containers shall be restricted to the immediate area of the establishment's leased premises. This year in 2017, granting an exception to the Municipal Code and the Fiesta Commission contract, all Fiesta events shall be granted an exception and vendors allowed the possession and sale of aluminum bottles.
- (c) *Penalty.* Any person violating the terms of this section shall, upon conviction, be punished by a fine of not less than five dollars (\$5.00) nor more than two hundred dollars (\$200.00).
- (d) **SECTION 7.** The parade route, as **Attachment 2**, for the 2017 Fiesta Parades: the Battle of Flowers, and the Fiesta Flambeau, scheduled for Friday, April 28, 2017 and Saturday, April 29, 2017 is hereby approved. The public streets and right-of-ways indicated on the 2017 Fiesta Parade Route shall be closed to vehicular traffic during the aforementioned dates, at times specified by the Chief of Police, to facilitate the event and its use of the public property. A copy of the approved parade food and beverage booth locations is hereby approved in **Attachment 3**.

SECTION 6. Bleacher placement along the parade route, in accordance with the diagram is attached hereto as **Attachment 4** and incorporated herein by reference for all purposes, is hereby approved. Notwithstanding section 11 of the Fiesta San Antonio Commission Contract, the Fiesta San Antonio Commission shall contract and pay for the rental, delivery, set up, tear down and return of all required Bleachers and risers for Parade use according to the approved plan. The City shall reimburse the Fiesta San Antonio Commission for this cost in an amount not to exceed \$108,984.50. The agreement with the U.S. General Services Administration permitting placement of bleachers along the west side of the Federal Building on Alamo Plaza without blocking the letter collection boxes and the entrance to the ramp on the west side of the Federal Building is approved. The agreement is attached hereto as **Attachment 5** and incorporated by reference herein for all purposes.

SECTION 7. The Fiesta San Antonio Commission agrees to place chemical toilets at designated locations for parade days of April 24, 28 and 29, 2017, lists attached hereto as **Attachment 6**. Fiesta Commission agrees to ensure all chemical toilets are secured during non-event hours.

SECTION 8. Sunken Garden Theater Fiesta 2017 Rental Rates. The San Antonio Zulu Association is hereby granted the use of the Sunken Garden Theater as an official Fiesta event on the following dates and the listed rental rates. This organization shall also be required to use the SAWS parking garage and shall reimburse the City for the actual costs for administration, insurance, security and site cleanup for each event date. The organization shall also comply with the attendance limits of not more than 6,000 persons at any one time and sound level limits as approved and applicable to the Sunken Garden Theater. Set up shall take place Tuesday, April 18 through Thursday, April 20, 2017 and take down shall take place on Monday, April 24, 2017.

Event Dates	Organization/Event		Rate*
April 21, 2017	San Antonio Zulu Association	Setup/take down four (4) days	\$2,000.00
April 22, 2017	A Taste of New Orleans	Event Three (3) days	<u>9,000.00</u>
April 23, 2017		Total:	\$11,000.00
* Rate based on Section 22-19 of the City of San Antonio Code			

Note: These rates are in addition to the rates and requirements established in the Short Term License Agreement for the use of Sunken Garden Theater.

SECTION 9. The City Manager, the Chief of Police, or their respective designees, are hereby authorized to execute a contract, in substantially same form as set forth in the Texas Education Code, Sec. 37.081 © and (g), with public school districts to employ peace officers commissioned by those school districts who are licensed by the Texas Commission on Law Enforcement. These officers may work as peace officers under the supervision of the San Antonio Police Department within the boundaries of the City of San Antonio during Fiesta, parades, runs and races, and other public events on an as needed basis at the standard rate paid to peace officers from other outside police agencies, as set forth in the contract.

SECTION 10. Except for changes made in this Ordinance, the 2017 Fiesta San Antonio celebration shall be conducted in accordance with Ordinance No. 2008-02-0125 of February 21, 2008. All terms, conditions, requirements and restrictions contained within the Fiesta San Antonio Commission Contract shall continue to govern the Fiesta and all Fiesta events unless specifically amended or rescinded herein.

SECTION 11. A violation of any provision of this Ordinance or Ordinance No. 2008-02-0125 shall be punished by a fine not exceeding two hundred dollars (\$200.00). Each day's violation of any of the aforementioned provision shall constitute a separate offense.

SECTION 12. In the 2008 contract with the Fiesta Commission, the alcohol policy for public Fiesta events specifies that all beverages would be served in a plastic or paper container. In addition, Municipal Code Section 32-30 specifies these same beverage restrictions for Market Square events. This year, granting an exception to the Municipal Code and the Fiesta Commission contract, all Fiesta events shall be granted an exception and vendors allowed the possession and sale of aluminum bottles.

SECTION 13. The financial allocations in this Ordinance are subject to approval by the Director of Finance, City of San Antonio. The Director of Finance may, subject to concurrence by the City Manager or the City Manager's designee, correct allocations to specific SAP Fund Numbers, SAP Project Definitions, SAP WBS Elements, SAP Internal Orders, SAP Fund Centers, SAP Cost Centers, SAP Functional Areas, SAP Funds Reservation Document Numbers, and SAP GL Accounts as necessary to carry out the purpose of this Ordinance.

PASSED AND APPROVED this 9th day of March, 2017.

M A Y O R
Ivy R. Taylor

ATTEST:

Leticia M. Vacek, City Clerk

APPROVED AS TO FORM:

Andrew Segovia, City Attorney

ACCEPTED AND AGREED TO IN ALL THINGS this 13 day of APRIL MARCH ^{EX}

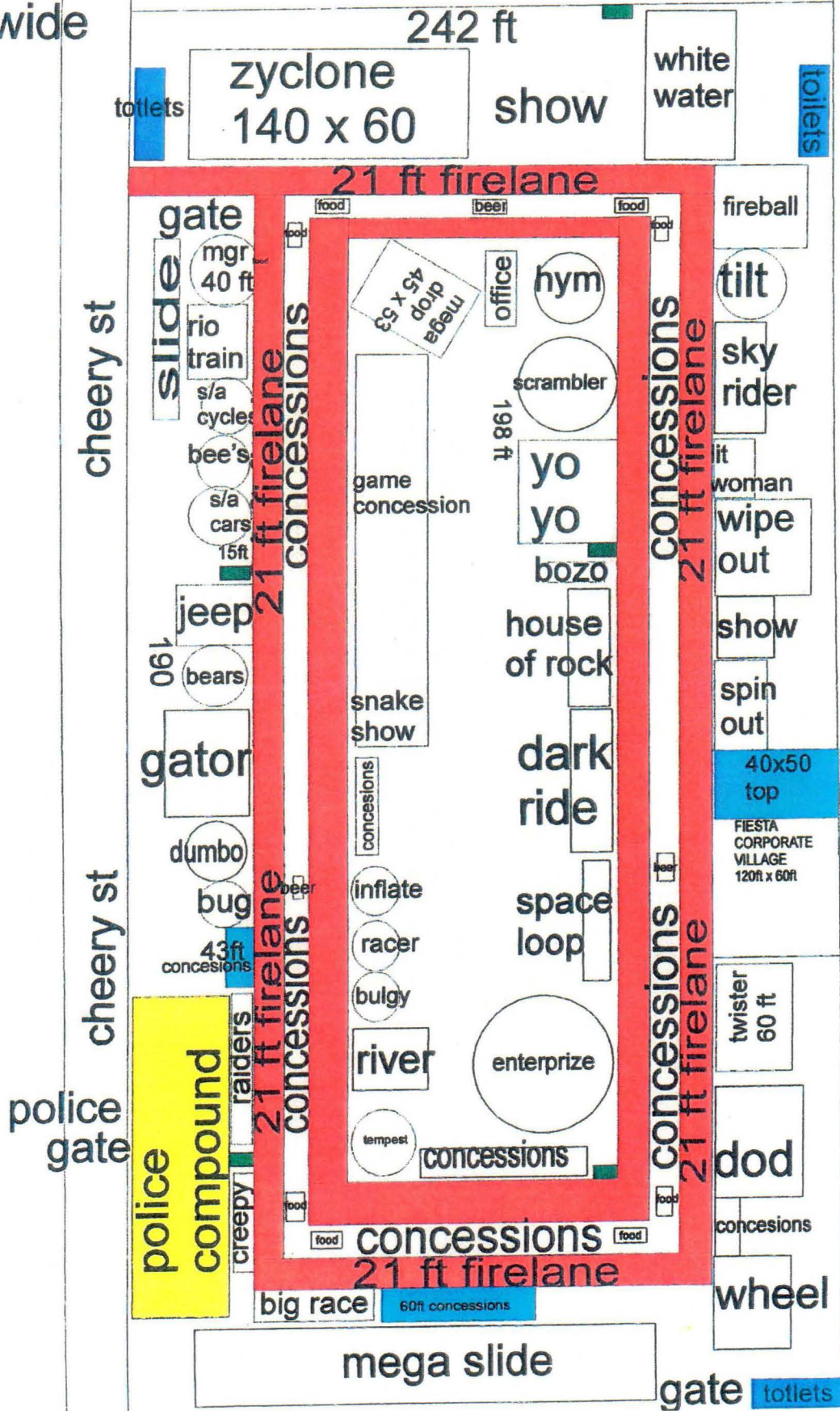
FIESTA © SAN ANTONIO COMMISSION, INC.

BY:
Erwin J. De Luna
President

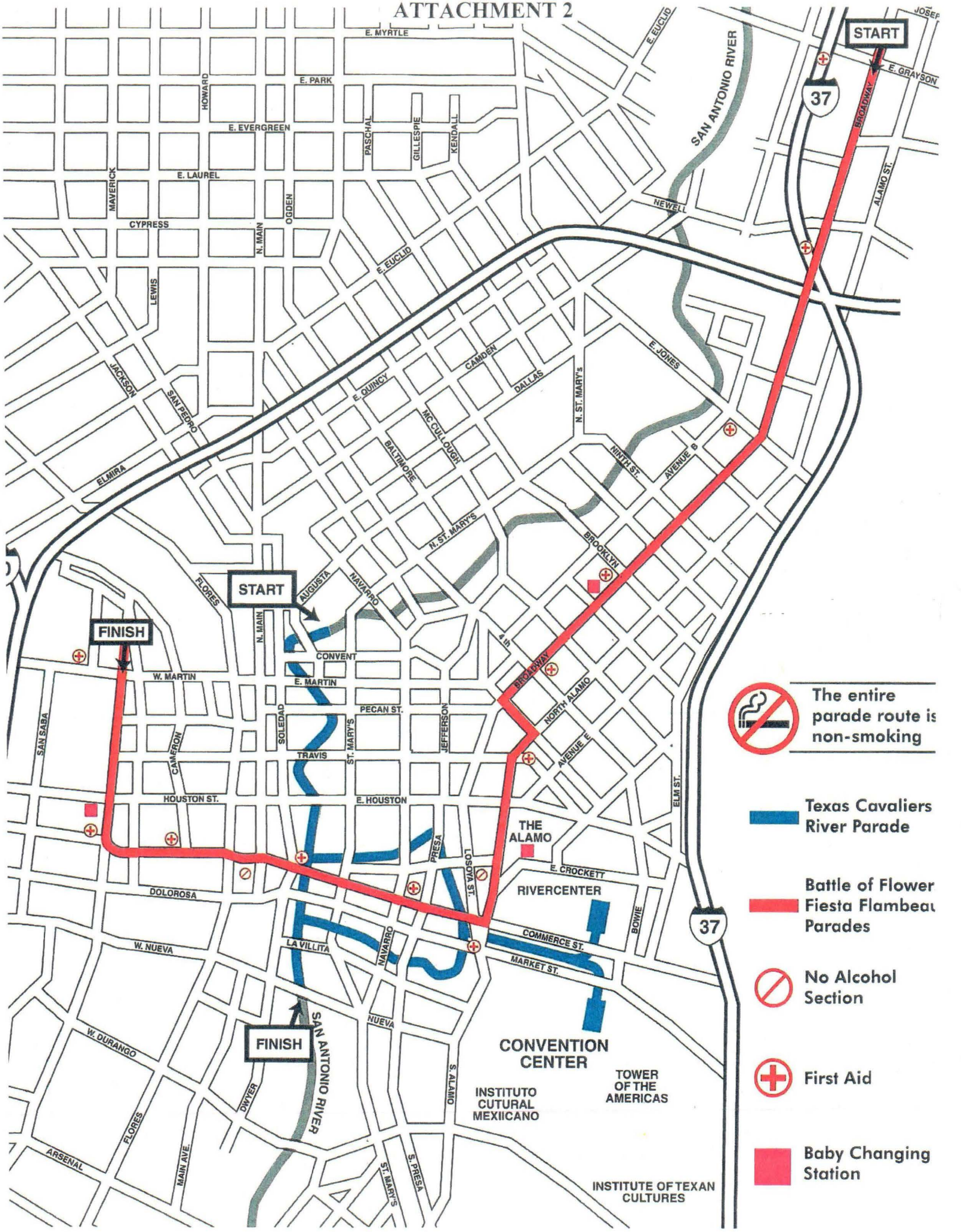
Agenda Item:	18 (in consent vote: 7, 8, 9, 10, 11, 13, 14, 15, 16, 18, 21, 23, 25A, 25B)						
Date:	03/09/2017						
Time:	09:47:49 AM						
Vote Type:	Motion to Approve						
Description:	An Ordinance approving the temporary closure of certain streets for the 2017 Fiesta San Antonio celebration; approving the locations, dates and times for the Fiesta Carnival and official Fiesta events with related requirements and conditions including a limited exception of Municipal Code Section 32-30; approving the Fiesta parade routes; and authorizing reimbursement to Fiesta Commission for bleachers along parade routes. [Lori Houston, Assistant City Manager; John Jacks, Interim Director, Center City Development & Operations]						
Result:	Passed						
Voter	Group	Not Present	Yea	Nay	Abstain	Motion	Second
Ivy R. Taylor	Mayor		x				
Roberto C. Treviño	District 1		x				
Alan Warrick	District 2		x				x
Rebecca Viagran	District 3		x			x	
Rey Saldaña	District 4		x				
Shirley Gonzales	District 5		x				
Ray Lopez	District 6		x				
Cris Medina	District 7		x				
Ron Nirenberg	District 8		x				
Joe Krier	District 9		x				
Michael Gallagher	District 10		x				

trailers trailers trailers

midways are
55 ft wide



ATTACHMENT 2



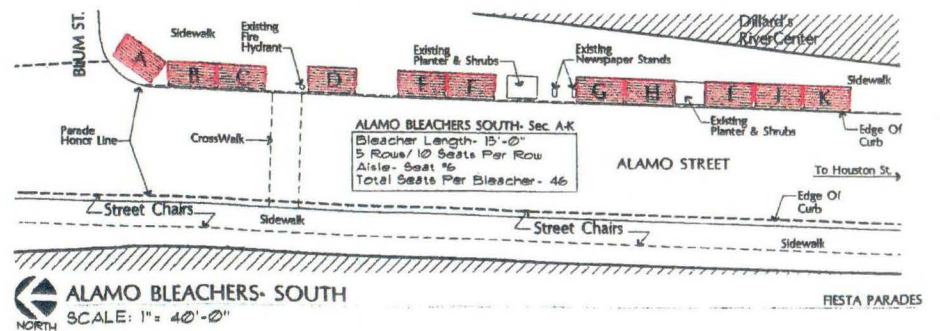
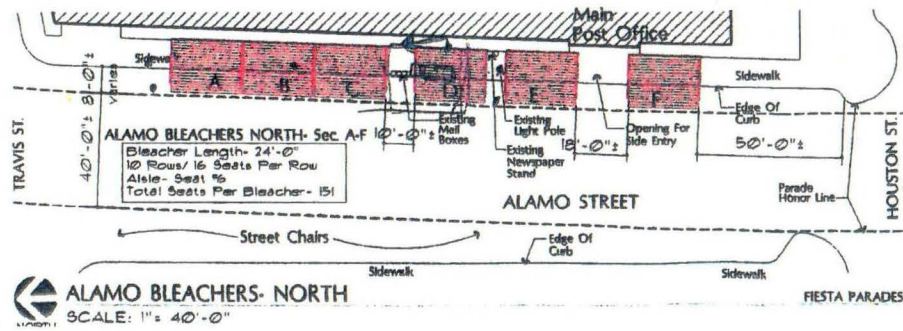
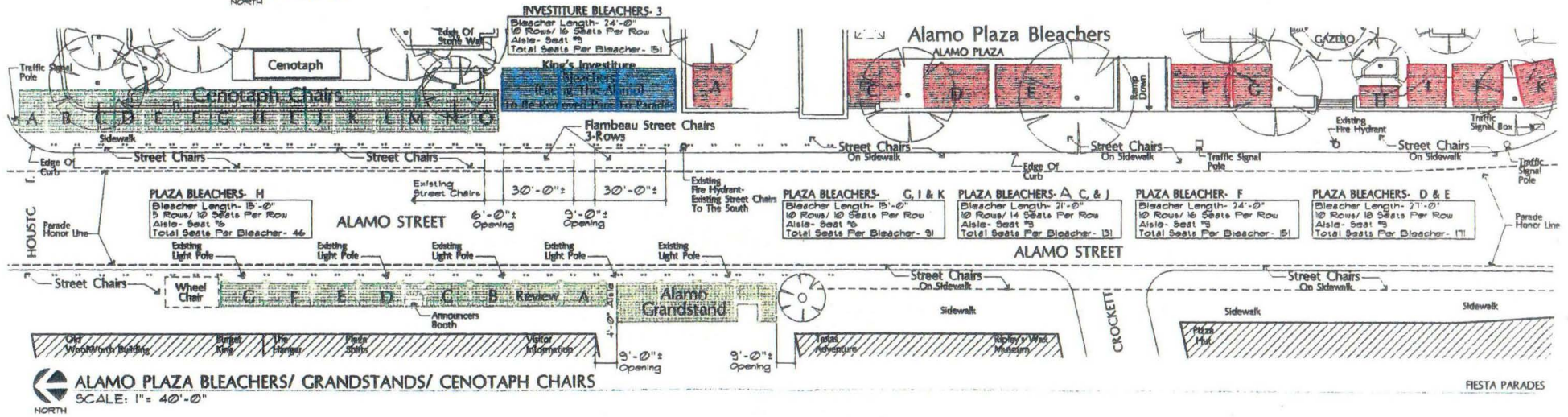
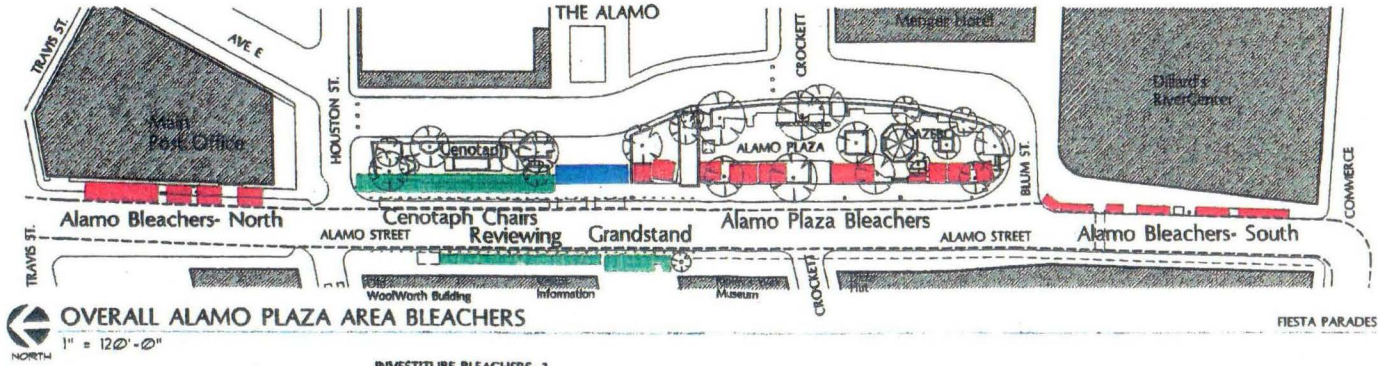
-  The entire parade route is non-smoking
-  Texas Cavaliers River Parade
-  Battle of Flower Fiesta Flambeau Parades
-  No Alcohol Section
-  First Aid
-  Baby Changing Station

ATTACHMENT 3

Proposed 2017 Parade Route Food & Beverage Booth Locations

NO.	INTERSECTION	BLOCK AREA	ORIENT	Changes for 2017
1c/2h/ 2Bh	Broadway & Roy Smith	300 blk Roy Smith	2 stands NW	Add one (Hot) booth
3c/4h	Broadway & Twelfth	300 blk Twelfth	2 stands NW	
5c/6h	Broadway & Jones	300 blk Jones	2 stands SE	
7c/8h	Broadway & Jones	200 blk Jones	2 stands NW	
9c/10h	Broadway & Tenth	200 blk Tenth	2 stands NW	
11c/12h	Broadway & Tenth	300 blk Tenth	2 stands SE	
13c/14c	Broadway & Ninth	300 blk Ninth	2 stands SE	
15c/16h	Broadway & Ninth	200 blk Ninth	2 stands NW	
17c/18h	Broadway & Eighth	200 blk Eighth	2 stands NW	
19c/20h	Broadway & Eighth	300 blk Eighth	2 stands SE	
21c/22h	Broadway & Brooklyn	300 blk Brooklyn	2 stands SE	
23c/24h	Broadway & Brooklyn	400 blk Brooklyn	2 stands NW	
25c/26h	Broadway & Sixth	300 blk Sixth	2 stands SE	
27c/28h	Broadway & Sixth	200 blk Sixth	2 stands NW	
29c/30h	Broadway & McCullough	300 blk McCullough	2 stands SE	
31c/32h	Broadway & McCullough	400 blk McCullough	2 stands NW	
33c/34h	Broadway & Fourth	200 blk Fourth	2 stands NW	
35c/36h	Broadway & Fourth	300 blk Fourth	2 stands NE	
37c/38h	Alamo & Travis	Next to Post Office	2 stands SE	
39 Ac/Bc/Ch	Commerce & Presa	301 N. Presa, LZ	3 stands NW	
40c/41h/42c 42Bh	Milam Park	Located within Park	3 stands	Add one (Hot) booth
43c/ 44h	Losoya & Commerce	VIA Trolley Stop	2 stands SW	
45c/46h	Martin & Broadway	100 blk Third St	2 stands NW	
47 - 58h 59/60	Maverick Park	Located w/in Park	10 stands	Add two booths in the Park
61c/62c/ 63h	Alamo Plaza	Cenotaph East @Houston St	3 stands NW	
64c/65h 65Bh	Alamo & Blum	Indented Parking Area @ Blum	3 stands SE	Add one (Hot) booth
66-67h/ 68-69c	Santa Rosa & Travis	San Fernando Gym Parking Lot	4 stands NE	
70c/71h	Third & Alamo	300 blk Alamo	2 stands NE	Add two booths

ATTACHMENT 4





ATTACHMENT 5

U.S. General Services Administration
Public Buildings Service

January 10, 2017

Mr. Fernando Villarreal
Director of Operations
Fiesta San Antonio Commission, Inc.
2611 Broadway
San Antonio, TX 78215-1022

Reference: Fiesta 2017

Dear Mr. Villarreal:

As discussed, GSA is granting permission to the Fiesta San Antonio Commission, Inc. to place six aluminum bleachers along the eastside sidewalk on Alamo Street adjacent to the H. F. Garcia Federal Building/U. S. Federal Building, located at 615 E. Houston Street.

We request that the bleachers be removed immediately following the Fiesta Flambeau Parade on the evening of Saturday, April 29 and any accident that may occur on the bleachers is the responsibility of Fiesta SA Commission, Inc.

Should you have any questions, please contact me at (210) 860-5569. Thank you.

Sincerely,

Patricia Ortiz
Patricia Ortiz
Supervisory, Building Manager

US General Services Administration Greater West
Service Center (7PSWS)
727 E. Cesar Chavez Blvd., Room B602
San Antonio, TX 78206
(210) 306-2942

ATTACHMENT 6

Chemical Toilet Placement- 2017 Texas Cavaliers' River Parade (Monday April 24, 2017)

Area	Location	Placement/ Location	# of Standard Units	# of Handicap Units	Set-Up Date/Time	Removal Date/Time
R1	Lexington Ave @ Auditorium Circle (FORMING AREA)	Place on grassy area between Riverwalk ramp and Trolley bus stop	2	1	April 24, 2017 Before 6:00am	April 24, 2017 After 11:00pm
R2	Navarro Street Bridge	Place across street from Havana Inn. Next to parking garage	2	1	April 24, 2017 Before 6:00am	April 24, 2017 After 11:00pm
R3	Convent at Augusta	Place across the street from the little park overlooking the river. August street sidewalk	2	1	April 24, 2017 Before 6:00am	April 24, 2017 After 11:00pm
R4	East Pecan Street near Soledad	Place on the Northside of bridge sidewalk across the from Crown Plaza Hotel	2	1	April 24, 2017 Before 6:00am	April 24, 2017 After 11:00pm
R5	Travis Street near Soledad	Place along Travis Street sidewalk, northwest corner of bridge against attorney office wall	1	1	April 24, 2017 Before 6:00am	April 24, 2017 After 11:00pm
R6	Commerce Street Near Soledad	Place on Northeast corner of Commerce Street bridge, along west wall of Oriental restaurant	2	1	April 24, 2017 Before 6:00am	April 24, 2017 After 11:00pm
R7	Market Street near Soledad	Place along northeast corner of bridge near Drury Plaza Hotel	2	1	April 24, 2017 Before 6:00am	April 24, 2017 After 11:00pm
R8	St. Mary's Street near Tower Life Building	Place along southeast corner of St. Mary's Street bridge, along Tower Life Building	2	1	April 24, 2017 Before 6:00am	April 24, 2017 After 11:00pm
R8B	International Building BIGA Restaurant	Placement TBD/ near the lower level area for a private viewing party	2	0	April 24, 2017 Before 6:00am	April 24, 2017 After 11:00pm
R9	Navarro Street South of Market	Place along southeast corner of bridge, near bus stop & CPS building	2	1	April 24, 2017 Before 6:00am	April 24, 2017 After 11:00pm
R10	Presa St. South of Market	Place along construction fence line, back to back with construction site port-o-lets. Adjacent to Hertzberg Museum	2	1	April 24, 2017 Before 6:00am	April 24, 2017 After 11:00pm
R11	Market Street between Alamo & Marriott Riverwalk Hotel	Place on Northside of Market Street, along grassy tree line park area	5	1	April 24, 2017 Before 6:00am	April 24, 2017 After 11:00pm
R12	Commerce Street across St. Joseph's Church	Place along Commerce Street sidewalk, south side of the block across from St. Joseph's Church	2	1	April 24, 2017 Before 6:00am	April 24, 2017 After 11:00pm
R12B	Commerce Street River Terrace Across St. Joseph's Church	Private Units for Texas Cavaliers' Place in River Terrace (one flight of stairs down) across from St. Joseph's Church	2	0	April 24, 2017 Before 6:00am	April 24, 2017 After 11:00pm
R13	Losoya Street at Commerce	Place near intersection of Losoya & Commerce street, at VIA Trolley Transit Station	0	0	April 24, 2017 Before 6:00am	April 24, 2017 After 11:00pm
R14	Navarro Street at Crockett	Place near bus stop, across street from County Line Restaurant. Southeast corner of intersection	3	1	April 24, 2017 Before 6:00am	April 24, 2017 After 11:00pm
R15	St. Mary's at Crockett	Place on St Mary's street sidewalk, across from Aztec theater. Next to bus stop	2	1	April 24, 2017 Before 6:00am	April 24, 2017 After 11:00pm
R16	Nueva Street Bridge (DISBANDING AREA)	Place on south side of the block/ near marina disbanding sidewalk area	2	1	April 24, 2017 Before 6:00am	April 24, 2017 After 11:00pm
Total			37	15		

ATTACHMENT 6

2017 Fiesta® San Antonio Commission, Inc

Chemical Toilet Placement

2017 Battle of Flowers & Fiesta Flambeau Parade (Friday April 28 & Saturday April 29, 2017)

Area	Location	Placement/ Location	Standard Units	Handicap Units	Set-Up Date	Removal Date
P2	1500 block Broadway @ Pig Stand Restaurant	Place adjacent to Pig Stand parking lot- grassy/ asphalt area next to dumpster	8	1	April 28, 2017 Before 6:00am	April 29, 2017 After 11:00pm
P3	1300 block Broadway Roy Smith Street	Place on Roy Smith between Broadway and Ave. "B"- grassy area adjacent to highway	10	1	April 28, 2017 Before 6:00am	April 29, 2017 After 11:00pm
P4	1000 block Broadway @ Jones Ave.	Place on Jones Ave. between Broadway and Ave. "B"- along Cavender lot fence	6	1	April 28, 2017 Before 6:00am	April 29, 2017 After 11:00pm
P5	1000 block Broadway @ Maverick Park	Place in Maverick Park along Alamo Street between Jones Ave and 10th Street	20	2	April 28, 2017 Before 6:00am	April 29, 2017 After 11:00pm
P6	700 block Broadway @ Brooklyn Ave.	Place on Brooklyn Ave between Broadway and Ave B/ any sidewalk area not blocking driveways or businesses	6	1	April 28, 2017 Before 6:00am	April 29, 2017 After 11:00pm
P7	300 block Broadway @ Fourth Street	Place on 4th Street between Broadway and Alamo Street- near cluster of trees	6	1	April 28, 2017 Before 6:00am	April 29, 2017 After 11:00pm
P8	Crockett Street between Alamo & Losoya	Place on Crockett Street- north side of the block	12	2	April 28, 2017 Before 6:00am	April 29, 2017 After 11:00pm
P9	600 block E. Commerce @ Losoya	Place along Commerce Street, across from RiverCenter/ near Chamber of commerce (like River parade set-up)	6	1	April 28, 2017 Before 6:00am	April 29, 2017 After 11:00pm
P10	300 block E. Commerce @ Navarro	Place on Navarro Street between Commerce and Crockett- across County Line/ Hard Rock Café lot	6	1	April 28, 2017 Before 6:00am	April 29, 2017 After 11:00pm
P11	200 block E. Commerce @ St. Mary's	Place on St. Mary's Street between Commerce and Crockett- underneath Aztec Theater canopy	6	1	April 28, 2017 Before 6:00am	April 29, 2017 After 11:00pm
P12	200 W. Commerce @ Flores Street	Place on Flores Street ½ block from route (sidewalk near parking lot)—MUST BE LOCKED BETWEEN	8	1	April 28, 2017 Before 6:00am	April 29, 2017 After 11:00pm
P16	100 Commerce & Main Street	Place on Main street sidewalk, east side of the block, north of Commerce Street (back to back; not facing street)—MUST BE LOCKED BETWEEN	12	2	April 28, 2017 Before 6:00am	April 29, 2017 After 11:00pm
P13	Santa Rosa @ Houston Street	Place on Houston Street between Santa Rosa and San Saba- northeast corner of Milam Park	8	1	April 28, 2017 Before 6:00am	April 29, 2017 After 11:00pm
P14 Disbanding Area	Santa Rosa @ Martin Street	(Disbanding Area) On Martin Street between Santa Rosa and Columbus Park across from hospital parking lot	6	1	April 28, 2017 Before 6:00am	April 29, 2017 After 11:00pm
P15 SAPD	Martin Street at Cameron Street	Place over Creek Bridge- Private units for SAPD	2	0	April 28, 2017 Before 6:00am	April 29, 2017 After 11:00pm
P1 Forming Area	Grayson & Ave. B Under HWY 281	Various locations along parking area underneath 281 To Be Determined by Parade Organizations	30	1	April 28, 2017 Before 6:00am	April 29, 2017 After 11:00pm
Total			152	18		