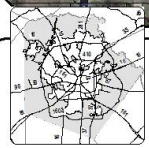


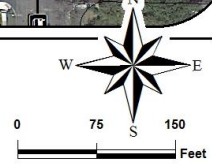


Attachment 2



 Subject Property  VIA Bus Stops  VIA Bus Routes



Data Source: City of San Antonio Enterprise GIS, Bear Metro 911, Bexar Appraisal District
 "The geographic information system products received from The City of San Antonio are provided "as is" without warranty of any kind, and the City of San Antonio expressly disclaims all express and implied warranties, including but not limited to the implied warranties of MERCHANTABILITY and FITNESS FOR A PARTICULAR PURPOSE. The City of San Antonio does not warrant, guarantee, or make any representation regarding the use, or the results of the use, of the information provided to you by the City of San Antonio in terms of correctness, accuracy, reliability, timeliness or otherwise. The entire risk as to the results and performance of any information obtained from The City of San Antonio is entirely assumed by the recipient." Please contact the responsible City of San Antonio Department for specific operations.
 City of San Antonio Planning Department GIS Manager: Woodi Woodcut, woodcut@sanantonio.gov. Maps may be viewed at: 210.207.7073
 Map Created by: Gustavo Gutierrez
 Map Creation Date: 9/28/2015
 Map File Location: W:\Neighborhoods\Land_Use\Amendments\Amend_15088_SAAirport_B&W.mxd
 PDF File Name: Amend_15088_SAAirport_B&W.pdf

**San Antonio International Airport Vicinity
 Land Use Plan
 2013 Aerial**

City of San Antonio
 Planning and Community
 Development
 John M. Dugan, AICP
 Director
 City Planning, Development and
 Business Services Center
 901 E. 52nd St.
 San Antonio, TX 78203

