

Z2017297



2000-0203623

WARRANTY DEED

Date: November 1, 2000

Grantor: Clyde J.B Johnson, Jr. and Dorothy M. Johnson

Grantor's Mailing Address: 606 Arcadia, San Antonio, Bexar County, Texas 78209

Grantee: Clyde Johnson & Sons Hereford Ranch, LTD, a Texas Limited Partnership

Grantee's Mailing Address: 3795 FM 1863, Bulverde, Comal County, Texas 78163

Consideration: Ten and No/100 Dollars, and other good and valuable consideration


Property (including any improvements): Three contiguous tracts of land comprising a total of 5.328 acres of land more or less situated in Bexar County, Texas and more particularly described in Exhibits A, B, and C attached hereto and made a part hereof for all purposes.


Reservations from and Exceptions to Covenant and Warranty: Any reservation or exception recorded in the Deed Records of Bexar County, Texas.

Grantor, for the consideration and subject to the reservations from and exceptions to conveyance and warranty, grants, sells, and conveys to Grantee the property, together with all and singular the rights and appurtenances thereto in any wise belonging, to have and to hold it to Grantee, Grantee's heirs, executors, administrators, successors, or assigns forever. Grantor binds Grantor and Grantor's heirs, executors, administrators and successors to warrant and forever defend all and singular the property to Grantee and Grantee's heirs, executors, administrators, successors, and assigns against every person whomsoever lawfully claiming or to claim the same or any part thereof, except as to the reservations from and exceptions to conveyance and warranty, when the claim is by, through, or under Grantor but not otherwise.

When the context requires, singular nouns and pronouns include the plural.

EXECUTED this the 1st day of November, 2000.


Clyde J.B. Johnson, Jr., Grantor


Dorothy M. Johnson, Grantor

VOL 08661 PG 00232

STATE OF TEXAS
COUNTY OF BEXAR

§
§
§

22017297

This instrument was acknowledged before me on the 1st day of November, 2000, by Clyde J.B. Johnson, Jr.



Mirabel Martinez
Notary Public, State of Texas

Mirabel Martinez
Typed Name of Notary

My Commission Expires: 12-9-00

STATE OF TEXAS
COUNTY OF BEXAR

§
§
§

This instrument was acknowledged before me on the 1st day of November, 2000, by Dorothy M. Johnson.


After Filing Return To:

Clyde Johnson, III
420 Baltimore
San Antonio, Texas 78215

Mirabel Martinez
Notary Public, State of Texas

Mirabel Martinez
Typed Name of Notary

My Commission Expires: 12-9-00



VDL 00661 PG 00233

72017287

EXHIBIT A

FIELD NOTES FOR A 3.247 ACRE TRACT OF LAND

Being 3.247 acres of land out of Lot 44, Block 6, NCB 11716, Blanco Heights Subdivision, as recorded in Volume 5502, Page 100, Deed and Plat Records of Bexar County, Texas and being more particularly described as follows:

- BEGINNING: At the Westernmost point of cutback of the Southern Right-of-Way line intersection of Ramsey Road and U.S. Highway 281 North (San Pedro Avenue);
- THENCE: South 21° 35' West, 914.54 feet along the East Right-of-Way line of U.S. Highway 281 North, to a point for a Northern corner and POINT OF BEGINNING of this tract;
- THENCE: South 46° 58' East, 276.54 feet along a Northeast property line of this tract and the Southwest property line of a 1.031 acre tract to a point for an interior corner of this tract and the Southernmost corner of the 1.031 acre tract;
- THENCE: North 43° 02' East, 147.00 feet along a Northwest property line of this tract and the Southeast property line of a 1.031 acre tract to a point along a Northwest property line of this tract and being the Easternmost corner of the 1.031 acre tract and the Southern corner of Lot 51, Block 6, NCB 11716;
- THENCE: North 31° 57' East, 128.04 feet along a Northwest property line of this tract and the Southeast property line of Lot 51, Block 6, NCB 11716 to a point for the Northernmost corner of this tract and the Easternmost corner of Lot 51, Block 6, NCB 11716;
- THENCE: South 46° 58' East, 242.09 feet along a Northeast property line of this tract to a point for the Easternmost corner of this tract;
- THENCE: South 31° 57' West, 417.79 feet along the Southeast property line to a point for the Southernmost corner of this tract;
- THENCE: North 46° 58' West, 520.37 feet along the Southwest property line to a point in the East Right-of-Way line of U.S. Highway 281 North for the Westernmost corner of this tract;
- THENCE: North 21° 35' East, 147.57 feet along a Northwest property line and East Right-of-Way line of U.S. Highway 281 North to a point for a Northern corner and POINT OF BEGINNING of this tract, and containing 3.247 acres of land, more or less.

22017297

EXHIBIT B

FIELD NOTES FOR A 1.031 ACRE TRACT OF LAND

Being 1.031 acres of land out of Lot 44, Block 6, NCB 11716, Blanco Heights Subdivision, as recorded in Volume 5502, Page 100, Deed and Plat Records of Bexar County, Texas, and being more particularly described as follows:

BEGINNING: At the Westernmost point of cutback of the Southern Right-of-Way line intersection of Ramsey Road and U.S. Highway 281 North (San Pedro Avenue);

THENCE: South 21° 35' West, 914.54 feet along the East Right-of-Way line of U.S. Highway 281 North, to a point for the Westernmost corner and POINT OF BEGINNING of this tract;

HENCE: North 21° 35' East, 157.94 feet along the East Right-of-Way line of U.S. Highway 281 North and the Northwest property line of this tract to a point for the Northernmost corner of this tract and the Westernmost corner of Lot 51, Block 6, NCB 11716;

THENCE: South 46° 58' East, 334.30 feet along the Northeast property line of this tract and the Southwest property line of Lot 51 to a point for the Easternmost corner of this tract and the Southern corner of Lot 51;

THENCE: South 43° 02' West, 147.00 feet along the Southeast property line of this tract to a point for the Southernmost corner of this tract;

THENCE: North 46° 58' West, 276.54 feet along the Southwest property line of this tract to a point for the Westernmost corner and POINT OF BEGINNING of this tract, and containing 1.031 acres of land, more or less.

EXHIBIT B

VOL 09661 PG 00235

2003 7297

EXHIBIT C

One acre of land, all improvements thereon described as follows:

One acre out of Lot 32, Block 6 (NCB 11716) of Blanco Heights Subdivision in San Antonio, Bexar County, Texas; according to a plat recorded in Volume 900 at Page 331 of Deed and Plat Records of Bexar County, Texas; and one acre being described by metes and bounds as follows:

COMMENCING at the point where the most northerly boundary line of said Lot 32 intersects with the most easterly boundary line of San Pedro Avenue;

THENCE, S 46° 50' E, with the most northerly boundary line of said Lot 32, a distance of 359.06' for corner;

THENCE, S 31° 57' W, and parallel to the easterly boundary line of said San Pedro Avenue, a distance of 120.04' for corner;

THENCE N 46° 50' W, and parallel to the most northerly boundary line of said Lot 32, a distance of 334.3' to the most easterly boundary line of San Pedro Avenue for corner;

THENCE, N 21° 36' E, with the most easterly boundary line of San Pedro Avenue, a distance of 135.0' to the place of beginning;

The said premises has been commonly known as 9714 San Pedro Avenue, San Antonio, Texas and includes a free standing building or approximately 12,500 square feet.

Any provision herein which restricts the sale, or use of the described real property because of race is invalid and unenforceable under Federal law STATE OF TEXAS, COUNTY OF BEXAR
I hereby certify that this instrument was FILED in File Number Sequence on the date and at the time stamped hereon by me and was duly RECORDED in the Official Public Records of Bexar County, Texas on:

DEC 05 2000



Gerry Rickhoff
COUNTY CLERK BEXAR COUNTY, TEXAS

Filed for Record in:
BEXAR COUNTY, TX
GERRY RICKHOFF, COUNTY CLERK

On Dec 01 2000
At 4:44pm

Receipt #: 390379
Recording: 11.00
Doc/Mgmt: 6.00
Doc/Num: 2000-0203623
Deputy -Edward V. Lopez

EXHIBIT C

VOL 00661 PG 00236