

AN ORDINANCE **2016-11-03-0868**

AMENDING THE LAND USE PLAN CONTAINED IN THE HERITAGE SOUTH SECTOR PLAN, A COMPONENT OF THE COMPREHENSIVE MASTER PLAN OF THE CITY, BY CHANGING THE USE OF APPROXIMATELY 88.719 ACRES OF LAND OUT OF NCB 18087 LOCATED AT 13527 SW LOOP 410, FROM GENERAL URBAN TIER AND AGRIBUSINESS/RIMSE TIER TO SUBURBAN TIER.

* * * * *

WHEREAS, the Heritage South Sector Plan was adopted on September 16, 2010 by City Council as a component of the City's Comprehensive Master Plan adopted May 29, 1997; and

WHEREAS, the Unified Development Code requires consistency between zoning and the Comprehensive Master Plan and Section 213.003 of the TEXAS LOCAL GOVERNMENT CODE allows amendment of the Comprehensive Master Plan following a public hearing and review by the Planning Commission; and

WHEREAS, a public hearing was held on September 28, 2016 by the Planning Commission allowing all interested citizens to be heard; and


WHEREAS, the San Antonio City Council has considered the effect of this amendment to the Comprehensive Master Plan of the City and has determined that it conforms to the approval criteria set forth in the Unified Development Code §35-420, Comprehensive, Neighborhood, Community, and Perimeter Plans; **NOW THEREFORE**;


BE IT ORDAINED BY THE CITY COUNCIL OF THE CITY OF SAN ANTONIO:


SECTION 1. The Heritage South Sector, a component of the Comprehensive Master Plan of the City, is hereby amended by changing the use of approximately 88.719 acres of land out of NCB 18087 located at 13527 SW Loop 410, from General Urban Tier and Agribusiness/RIMSE Tier to Suburban Tier. All portions of land mentioned are depicted in **Attachments "I" and "II"**, attached hereto and incorporated herein for all purposes.

SECTION 2. This ordinance shall take effect the 13th day of November 2016.

PASSED AND APPROVED on this 3rd day of November 2016.

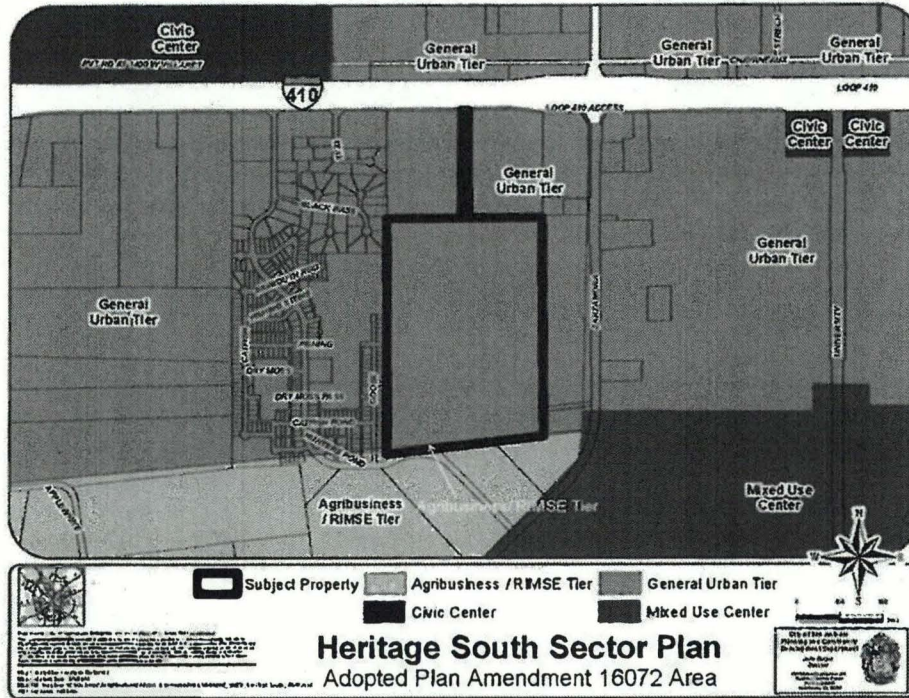

M A Y O R
Ivy R. Taylor

ATTEST:

Leticia M. Vacek, City Clerk

APPROVED AS TO FORM:

for City Attorney

Agenda Item:	P-2 (in consent vote: 22, Z-1, Z-2, Z-4, Z-5, Z-6, P-2, Z-7, Z-9, Z-11, P-4, Z-12, Z-13, P-5, Z-14, P-6, Z-15)						
Date:	11/03/2016						
Time:	02:05:58 PM						
Vote Type:	Motion to Approve						
Description:	PLAN AMENDMENT # 16072 (Council District 4): An Ordinance amending the Heritage South Sector Plan, a component of the Comprehensive Master Plan of the City, by changing the future land use of 88.719 acres out of NCB 18087, located at 13527 SW Loop 410 from "General Urban Tier" and "Agribusiness/RIMSE Tier" to "Suburban Tier". Staff and Planning Commission recommend Approval. (Associated Zoning Case Z2016246)						
Result:	Passed						
Voter	Group	Not Present	Yea	Nay	Abstain	Motion	Second
Ivy R. Taylor	Mayor		x				
Roberto C. Treviño	District 1		x				
Alan Warrick	District 2		x				
Rebecca Viagran	District 3		x				
Rey Saldaña	District 4		x				
Shirley Gonzales	District 5		x				
Ray Lopez	District 6		x				
Cris Medina	District 7		x			x	
Ron Nirenberg	District 8	x					
Joe Krier	District 9		x				x
Michael Gallagher	District 10		x				

ATTACHMENT I
Land Use Plan as Adopted:



ATTACHMENT II
Proposed Amendment:

