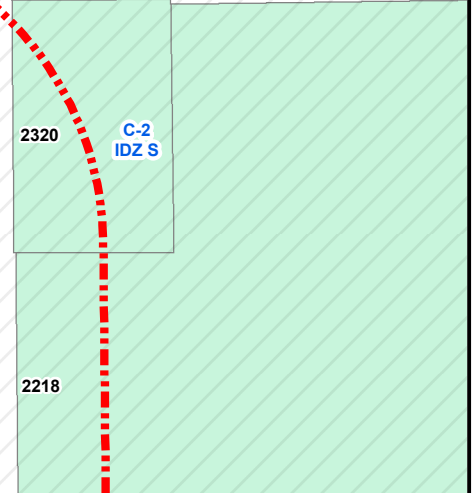
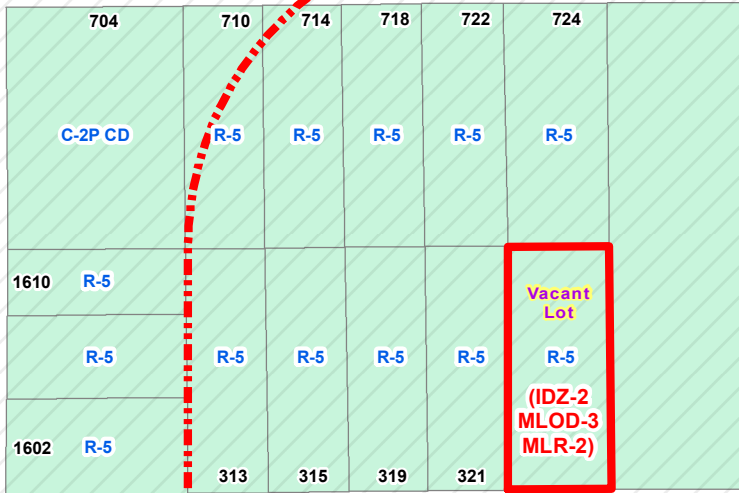


Fort Sam Houston

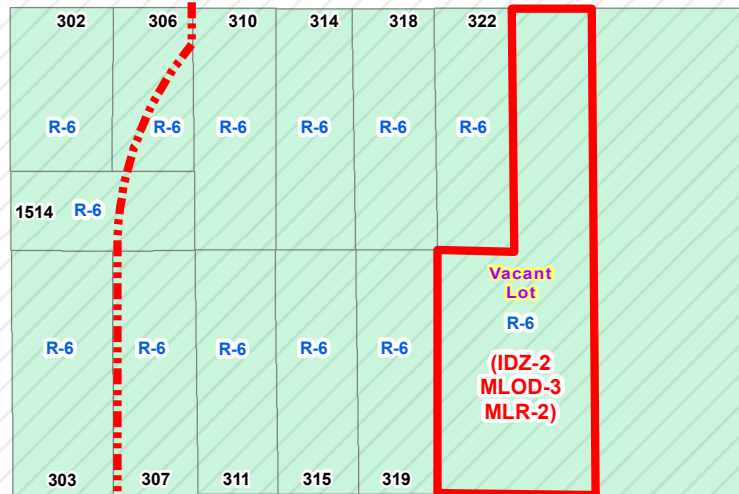
MLOD-3, MLR-2 Overlay

Scott Rd

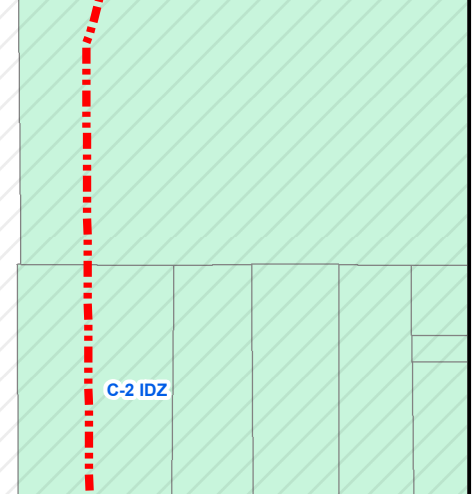
Hood St



Bee St

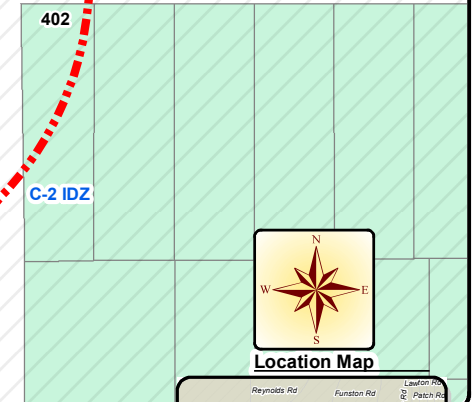
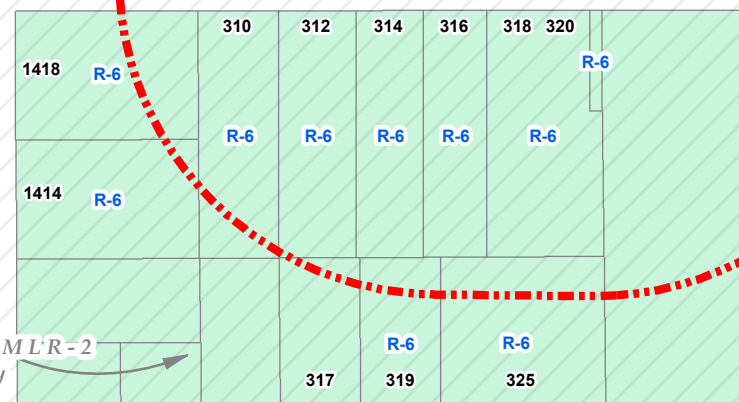


N Walters



Ash St

Coleman



MLOD-3, MLR-2 Overlay



Location Map



Zoning Case Notification Plan

Case Z-2021-10700086

Council District: 2
 School District: San Antonio I.S.D.
 Scale: 1" approx. = 120 Feet
 Subject Property Legal Description(s): NCB: 01155 - BLOCK: W 1-2 A - LOT: 024 & NCB: 01160 - BLOCK: W 1-2 Of D - LOT: 011, 023 & 024

Legend

- Subject Property(ies) ——— 0.6940 Acres
- 200 Ft. Notification Area - - - - -
- Single Family Residential - - - - - 1R
- Current Land Use Description - - - - - TEXT
- Current Zoning - - - - - TEXT
- Requested Zoning Change - - - - - (TEXT)
- Creek / River Region - - - - -
- City Limits - - - - -
- Comidor Overlay - - - - -
- ERZD Region - - - - -
- MLOD Region - - - - -
- AHOD Region - - - - -

Note: All Current and Requested Zoning includes MLOD-3 / MLR-2 Overlay Districts

ITSDD GIS Data Senior Analyst: Rudolph R. Martinez
 City of San Antonio - Development Services Dept.
 Case Manager: Azadeh Sagheb
 Date: 4/30/2021