

AN ORDINANCE 2015-05-07-0389

AMENDING THE OFFICIAL ZONING MAP OF THE CITY OF SAN ANTONIO BY AMENDING CHAPTER 35, UNIFIED DEVELOPMENT CODE, SECTION 35-304, OF THE CITY CODE OF SAN ANTONIO, TEXAS BY CHANGING THE ZONING DISTRICT BOUNDARY OF CERTAIN PROPERTY.

* * * * *

WHEREAS, a public hearing was held after notice and publication regarding this amendment to the Official Zoning Map at which time parties in interest and citizens were given an opportunity to be heard; and

WHEREAS, the Zoning Commission has submitted a final report to the City Council regarding this amendment to the Official Zoning Map of the City of San Antonio; **NOW THEREFORE**,

BE IT ORDAINED BY THE CITY COUNCIL OF THE CITY OF SAN ANTONIO:

SECTION 1. Chapter 35, Unified Development Code, Section 35-304, Official Zoning Map, of the City Code of San Antonio, Texas is amended by changing the zoning district boundary of Lot 2, Block 5, NCB 8775 from "C-2 AHOD" Commercial Airport Hazard Overlay District to "C-2P CD AHOD" Commercial Pedestrian Airport Hazard Overlay District with Conditional Use for Auto and Light Truck Repair including Light Motorized Vehicles Repair.

SECTION 2. The City Council finds as follows:

- A. The conditional use will not be contrary to the public interest.
- B. The conditional use will not substantially nor permanently injure the appropriate use of adjacent conforming property in the same district.
- C. The conditional use will be in harmony with the spirit and purpose for conditional uses as set forth in Section 35-422, Conditional Zoning, of the Unified Development Code.
- D. The conditional use will not substantially weaken the general purposes of the regulations as set forth in Section 35-422, Conditional Zoning, of the Unified Development Code.
- E. The conditional use will not affect adversely the public health, safety and welfare.

SECTION 3. The City Council approves this Conditional Use so long as the attached site plan is adhered to. A site plan is attached as **Attachment "A"** and made a part hereof and incorporated herein for all purposes.

SECTION 4. All other provisions of Chapter 35 except those expressly amended by this ordinance shall remain in full force and effect including the penalties for violations as made and provided for in Section 35 -491.

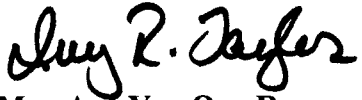
SG/cia
05/07/2015
Z-10

CASE NO. Z2015126 CD

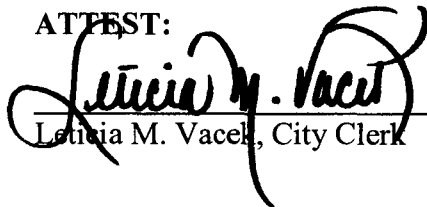
SECTION 5. The Director of Development Services shall change the zoning records and maps in accordance with this ordinance and the same shall be available and open to the public for inspection.

SECTION 6. This ordinance shall become effective May 17, 2015.


PASSED AND APPROVED this 7th day of May 2015.


M A Y O R
Ivy R. Taylor

ATTEST:


Leticia M. Vacel, City Clerk

APPROVED AS TO FORM:


Martha G. Sepeda, Acting City Attorney
For

Agenda Item:	Z-10 (in consent vote: Z-1, Z-2, Z-3, P-1, Z-5, Z-6, Z-7, Z-8, Z-10, Z-11, Z-12, Z-13, P-3, Z-14, Z-15, Z-20)						
Date:	05/07/2015						
Time:	02:08:27 PM						
Vote Type:	Motion to Approve						
Description:	ZONING CASE # Z2015126 CD (District 4): An Ordinance amending the Zoning District Boundary from "C-2 AHOD" Commercial Airport Hazard Overlay District to "C-2P CD AHOD" Commercial Pedestrian Airport Hazard Overlay District with Conditional Use for Auto and Light Truck Repair including Light Motorized Vehicle Repair on Lot 2, Block 5, NCB 8775 located at 1511 Somerset Road. Staff and Zoning Commission recommend Approval.						
Result:	Passed						
Voter	Group	Not Present	Yea	Nay	Abstain	Motion	Second
Ivy R. Taylor	Mayor		x				
Roberto C. Trevino	District 1		x				
Alan Warrick	District 2		x			x	
Rebecca Viagran	District 3		x				
Rey Saldaña	District 4		x				
Shirley Gonzales	District 5		x				
Ray Lopez	District 6	x					
Cris Medina	District 7		x				
Ron Nirenberg	District 8		x				
Joe Krier	District 9		x				
Michael Gallagher	District 10		x				x

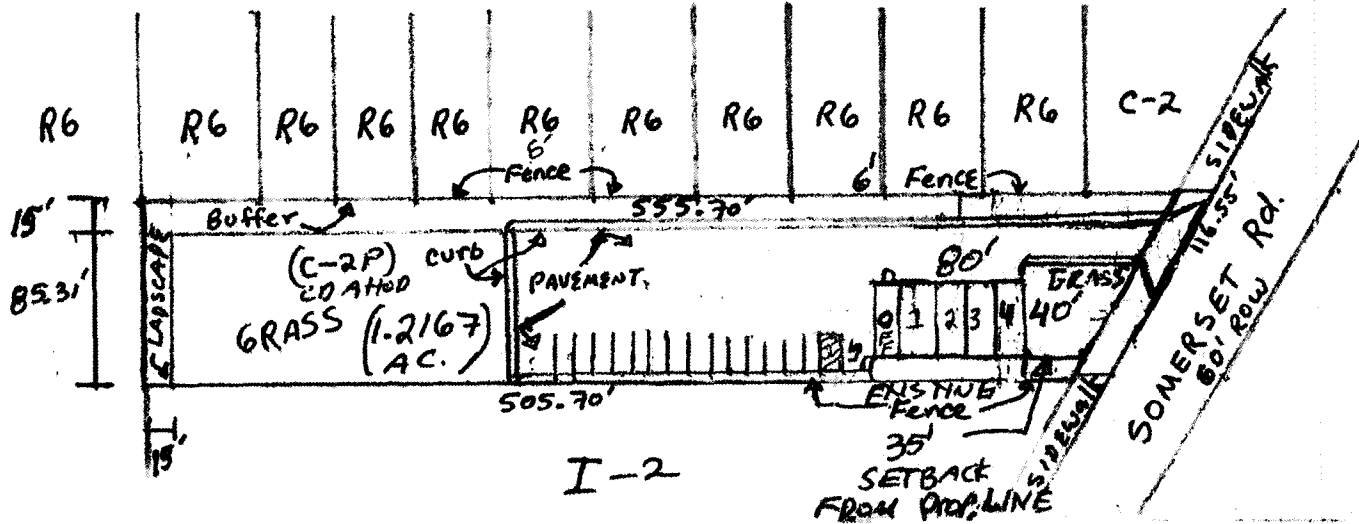
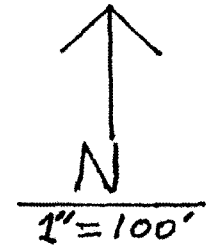
Auto and Light Truck Repair

1511 Somerset Road
NCB 8775, BIK 5, Lot 2

C-2 P CO A400

for Auto and Light Truck Repair (Includes motorized vehicles such as motorcycles and all-terrain vehicles)

Z 2015126



Parking Requirements
Building Size / 500 sq. ft.
3,200 sq. ft / 500 sq. ft.
= 7 parking spaces
Service Bay * 2
4 bays * 2 = 8 parking spaces
Total Required = 15

Bldg. = 3,200 sq. ft.

Pavement = 24,400 sq. ft.

SETBACKS = 10 ft. from R-6
0 ft. from I-2

Buffers = 15 ft. from R-6
0 ft. from I-2

Fence = 6 ft High
adjacent to R-6

I, Aaron Hill, the property owner, acknowledge that this site plan submitted for the purpose of rezoning this property is in accordance with all applicable provisions of the Unified Development Code. Additionally, I understand that City Council approval of a site plan in conjunction with a rezoning case does not relieve me from adherence to any/all City-adopted Codes at the time of plan submittal for building permits.