

AN ORDINANCE 2016-05-19-0380

AMENDING THE LAND USE PLAN CONTAINED IN THE SAN ANTONIO INTERNATIONAL AIRPORT VICINITY LAND USE PLAN, A COMPONENT OF THE COMPREHENSIVE MASTER PLAN OF THE CITY, BY CHANGING THE USE OF APPROXIMATELY 0.3394 ACRES OF LAND LOCATED 123 WEST RHAPSODY, LEGALLY DESCRIBED AS LOT 17, BLOCK 1, NCB 13197 FROM BUSINESS PARK TO LIGHT INDUSTRIAL.

* * * * *

WHEREAS, the San Antonio International Airport Vicinity Land Use Plan was adopted on May 20, 2010 by City Council as a component of the City's Comprehensive Master Plan adopted May 29, 1997; and

WHEREAS, the Unified Development Code requires consistency between zoning and the Comprehensive Master Plan and Section 213.003 of the TEXAS LOCAL GOVERNMENT CODE allows amendment of the Comprehensive Master Plan following a public hearing and review by the Planning Commission; and

WHEREAS, a public hearing was held on April 13, 2016 by the Planning Commission allowing all interested citizens to be heard; and


WHEREAS, the San Antonio City Council has considered the effect of this amendment to the Comprehensive Master Plan of the City and has determined that it conforms to the approval criteria set forth in the Unified Development Code §35-420, Comprehensive, Neighborhood, Community, and Perimeter Plans; **NOW THEREFORE**;

BE IT ORDAINED BY THE CITY COUNCIL OF THE CITY OF SAN ANTONIO:

SECTION 1. The San Antonio International Airport Vicinity Land Use Plan, a component of the Comprehensive Master Plan of the City, is hereby amended by changing the use of approximately 0.3394 acres of land located 123 West Rhapsody, legally described as Lot 17, Block 1, NCB 13197, from Business Park to Light Industrial. All portions of land mentioned are depicted in ATTACHMENTS "I" and "II", attached hereto and incorporated herein for all purposes.


SECTION 2. This ordinance shall take effect May 29, 2016.

PASSED AND APPROVED on this 19th day of May, 2016.




M A Y O R
Ivy R. Taylor

ATTEST:



Leticia M. Vacek, City Clerk
Attorney

APPROVED AS TO FORM:



for Martha G. Sepeda, Acting City

Agenda Item:	P-2 (in consent vote: P-1, Z-2, Z-3, Z-6, Z-7, Z-8, P-2, Z-9, P-3, Z-10)						
Date:	05/19/2016						
Time:	02:11:34 PM						
Vote Type:	Motion to Approve						
Description:	PLAN AMENDMENT # 16031 (Council District 9): An Ordinance amending the San Antonio International Airport Vicinity Land Use Plan, a component of the Comprehensive Master Plan of the City, by changing the future land use of approximately 0.3394 acres, Lot 17, Block 1, NCB 13197, located at 123 West Rhapsody from "Business Park" to "Light Industrial." Staff and Planning Commission recommend Approval. (Associated Zoning Case Z2016115)						
Result:	Passed						
Voter	Group	Not Present	Yea	Nay	Abstain	Motion	Second
Ivy R. Taylor	Mayor		x				
Roberto C. Treviño	District 1		x			x	
Alan Warrick	District 2		x				x
Rebecca Viagran	District 3		x				
Rey Saldaña	District 4		x				
Shirley Gonzales	District 5		x				
Ray Lopez	District 6		x				
Cris Medina	District 7		x				
Ron Nirenberg	District 8	x					
Joe Krier	District 9		x				
Michael Gallagher	District 10		x				

ATTACHMENT I
Land Use Plan as Adopted:



ATTACHMENT II
Proposed Amendment:

