

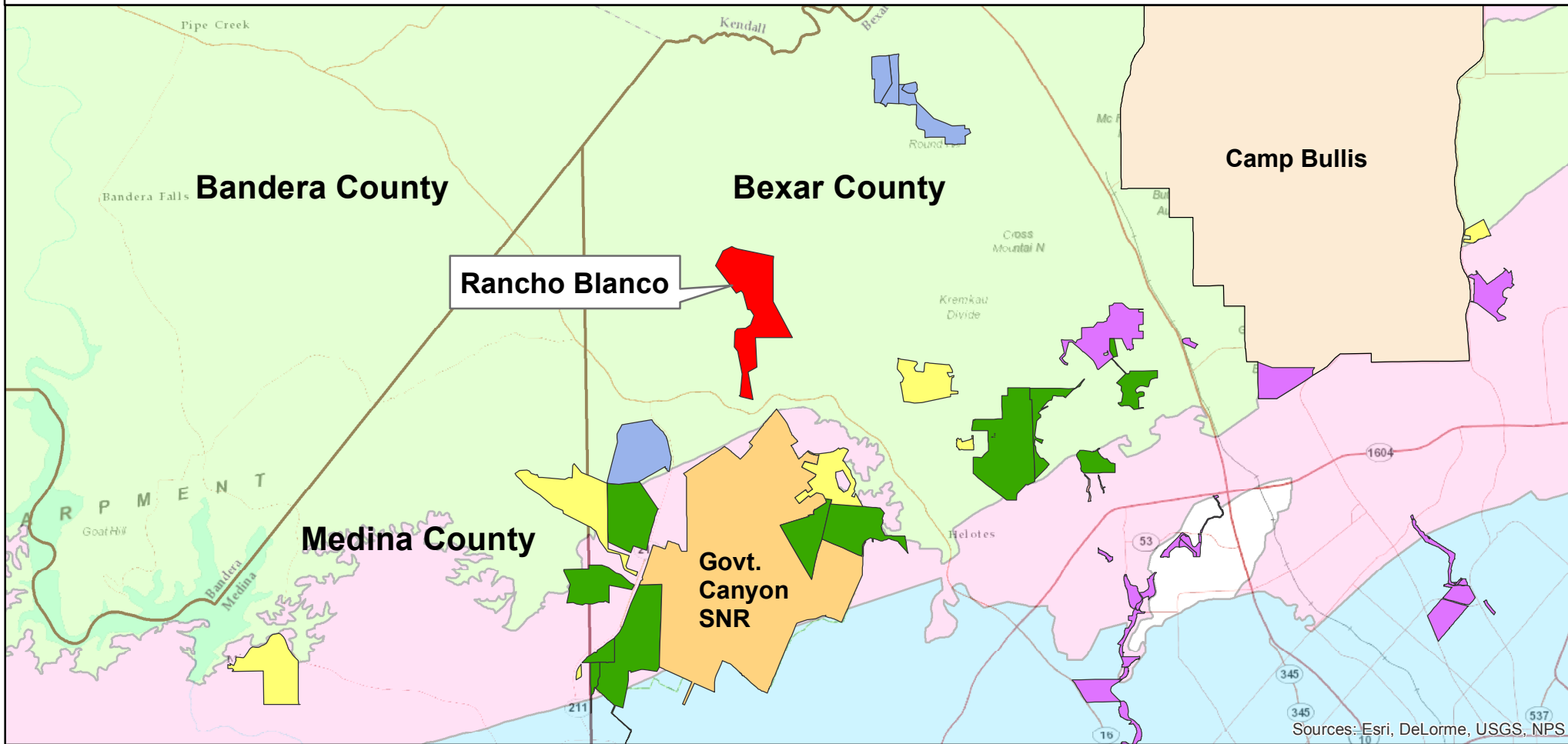
City of San Antonio

Edwards Aquifer Protection Program













Rancho Blanco

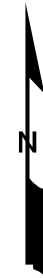
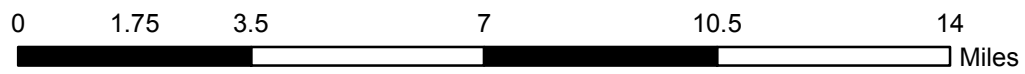


City of San Antonio



Sources: Esri, DeLorme, USGS, NPS

- | | | |
|--|--|---|
|  Rancho Blanco |  Texas Parks and Wildlife |  Edwards Aquifer Drainage Area |
|  Proposition 3 - City of San Antonio |  The Nature Conservancy |  Edwards Aquifer Recharge Zone |
|  Proposition 1 - City of San Antonio |  City Parks |  Edwards Aquifer Artesian Zone |
|  Federal Managed Land |  Conservation Land | |
|  San Antonio Water System | | |



THE CITY OF SAN ANTONIO MAKES NO WARRANTY, REPRESENTATION, OR GUARANTEE OF ANY KIND REGARDING THIS MAP OR INFORMATION PROVIDED HEREIN.

The City of San Antonio assumes no liability either for any errors, omissions, or inaccuracies in the information provided regardless of the cause of such or for any decision made, action taken, or action not taken by the user in reliance upon any maps or information provided.