


# FY 2016-2017 Target Areas


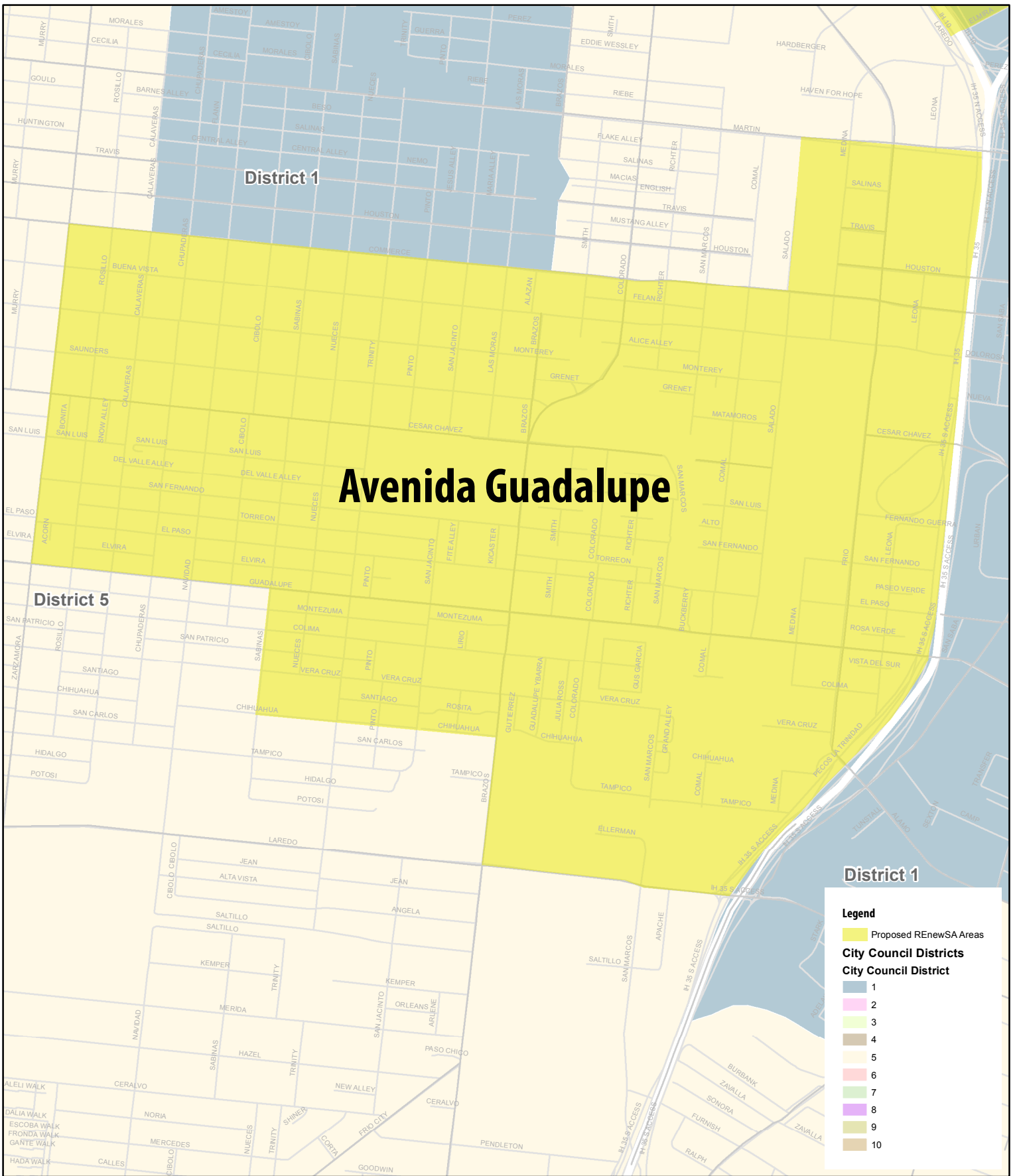
Data Sources: City of San Antonio GIS; U.S. Census Bureau

This Geographic Information System product received from the City of San Antonio is provided "as is" without warranty of any kind. The City of San Antonio does not warrant, guarantee, or make any representations regarding the use, or the results of the use, of the information provided in terms of correctness, accuracy, reliability, timeliness or otherwise. Please contact the City of San Antonio department for specific determinations.

Contact: Michael Taylor, AICP, Planning Administrator (210) 207-0145

Map Created by: Christopher Lazaro, Planning Coordinator  
Map Date: July 20, 2015





FY 2016-2017 Target Areas

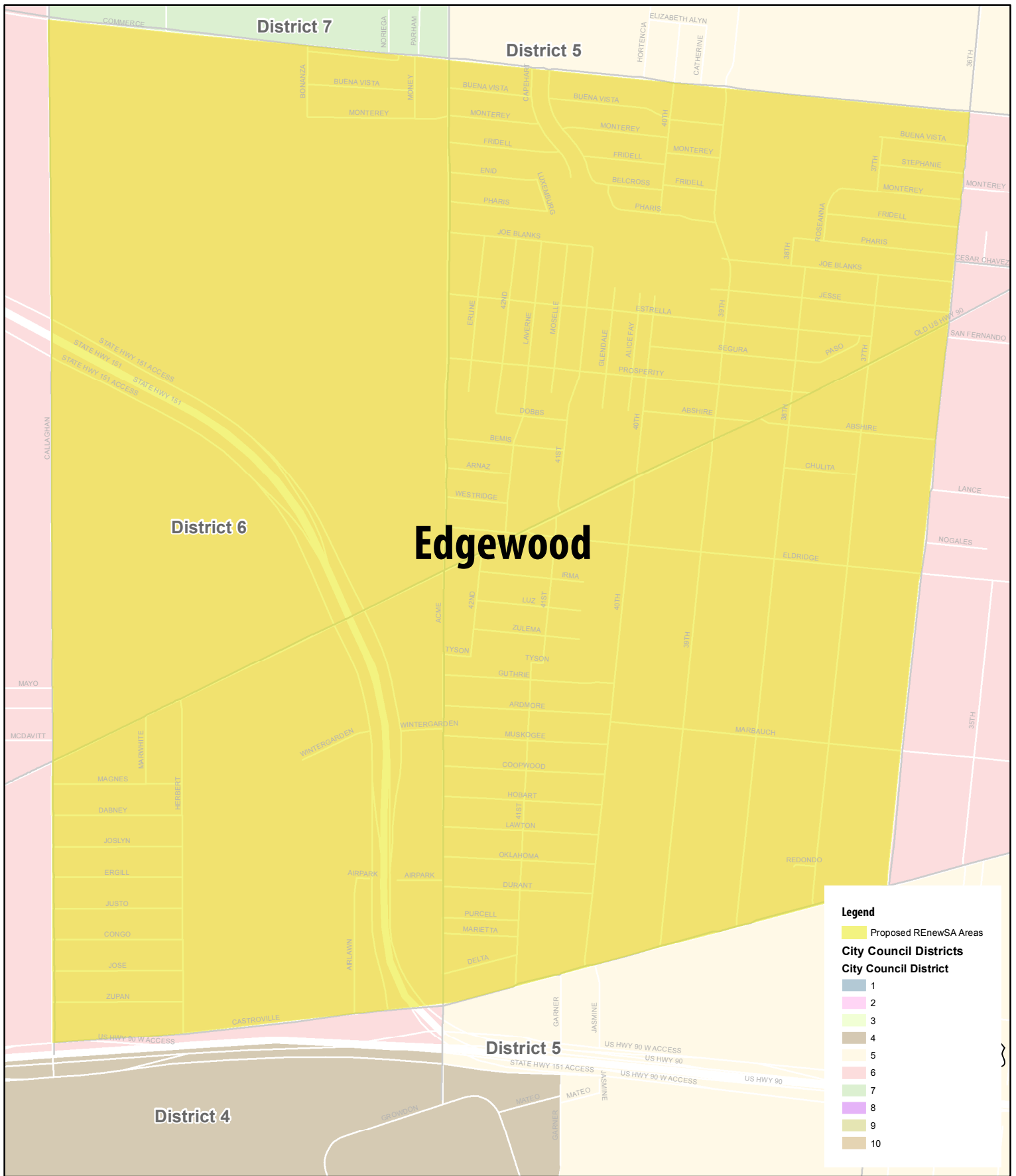
Data Sources: City of San Antonio GIS; U.S. Census Bureau

This Geographic Information System product received from the City of San Antonio is provided "as is" without warranty of any kind. The City of San Antonio does not warrant, guarantee, or make any representations regarding the use, or the results of the use, of the information provided in terms of correctness, accuracy, reliability, timeliness or otherwise. Please contact the City of San Antonio department for specific determinations.

Contact: Michael Taylor, AICP, Planning Administrator (210) 207-0145

Map Created by: Christopher Lazaro, Planning Coordinator  
Map Date: July 20, 2015





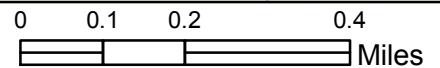
FY 2016-2017 Target Areas

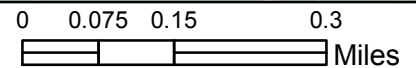
Data Sources: City of San Antonio GIS; U.S. Census Bureau

This Geographic Information System product received from the City of San Antonio is provided "as is" without warranty of any kind. The City of San Antonio does not warrant, guarantee, or make any representations regarding the use, or the results of the use, of the information provided in terms of correctness, accuracy, reliability, timeliness or otherwise. Please contact the City of San Antonio department for specific determinations.

Contact: Michael Taylor, AICP, Planning Administrator (210) 207-0145

Map Created by: Christopher Lazaro, Planning Coordinator  
Map Date: July 20, 2015





FY 2016-2017 Target Areas

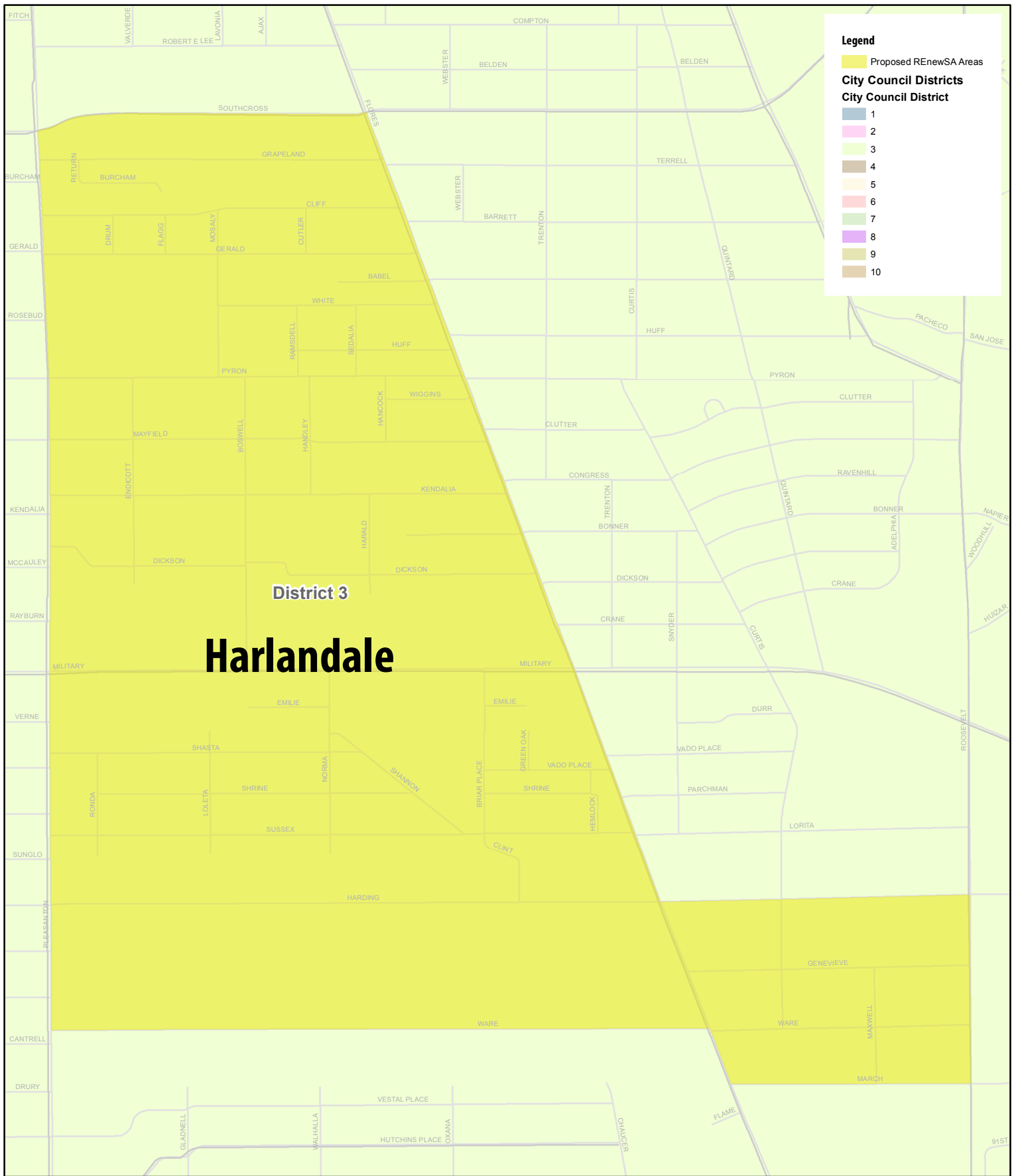
Data Sources: City of San Antonio GIS; U.S. Census Bureau

This Geographic Information System product received from the City of San Antonio is provided "as is" without warranty of any kind. The City of San Antonio does not warrant, guarantee, or make any representations regarding the use, or the results of the use, of the information provided in terms of correctness, accuracy, reliability, timeliness or otherwise. Please contact the City of San Antonio department for specific determinations.

Contact: Michael Taylor, AICP, Planning Administrator (210) 207-0145

Map Created by: Christopher Lazaro, Planning Coordinator  
Map Date: July 20, 2015





FY 2016-2017 Target Areas

Data Sources: City of San Antonio GIS; U.S. Census Bureau

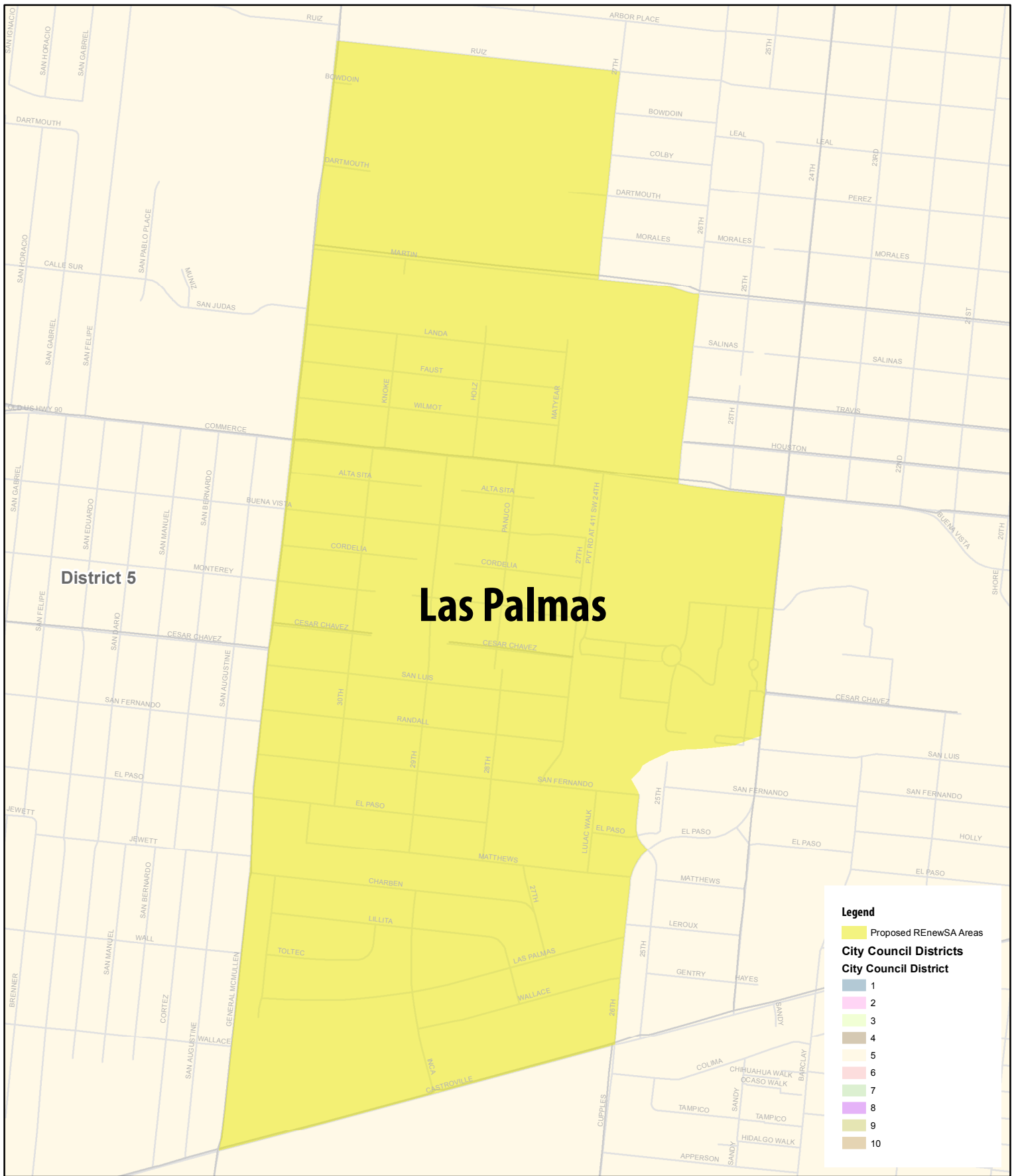
This Geographic Information System product received from the City of San Antonio is provided "as is" without warranty of any kind. The City of San Antonio does not warrant, guarantee, or make any representations regarding the use, or the results of the use, of the information provided in terms of correctness, accuracy, reliability, timeliness or otherwise. Please contact the City of San Antonio department for specific determinations.

Contact: Michael Taylor, AICP, Planning Administrator (210) 207-0145

Map Created by: Christopher Lazaro, Planning Coordinator  
Map Date: July 20, 2015








District 5

# Las Palmas

**Legend**

- Proposed REnewSA Areas
- City Council Districts**
- City Council District**
- 1
- 2
- 3
- 4
- 5
- 6
- 7
- 8
- 9
- 10



FY 2016-2017 Target Areas


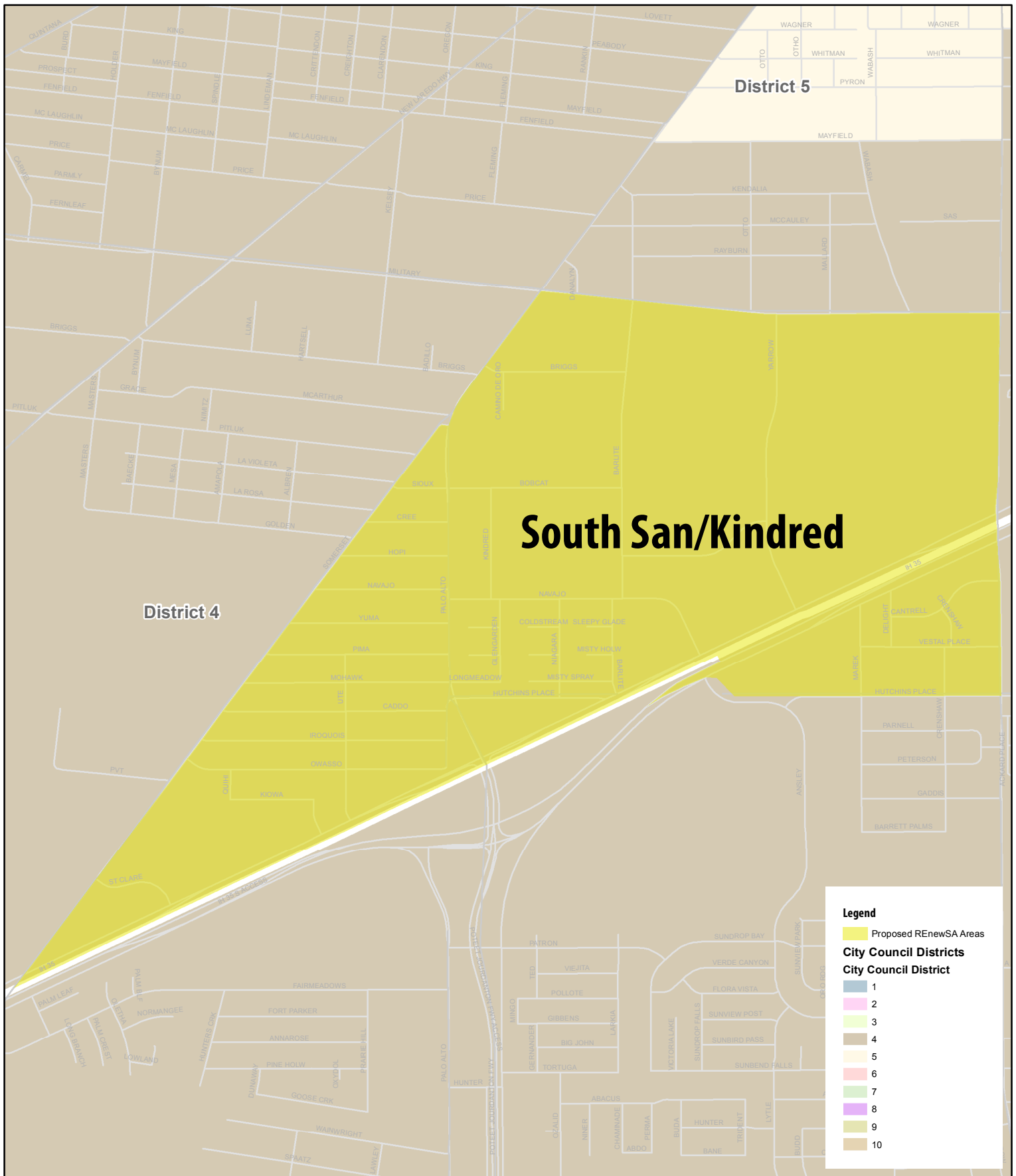
Data Sources: City of San Antonio GIS; U.S. Census Bureau

This Geographic Information System product received from the City of San Antonio is provided "as is" without warranty of any kind. The City of San Antonio does not warrant, guarantee, or make any representations regarding the use, or the results of the use, of the information provided in terms of correctness, accuracy, reliability, timeliness or otherwise. Please contact the City of San Antonio department for specific determinations.

Contact: Michael Taylor, AICP, Planning Administrator (210) 207-0145

Map Created by: Christopher Lazaro, Planning Coordinator  
Map Date: July 20, 2015





FY 2016-2017 Target Areas

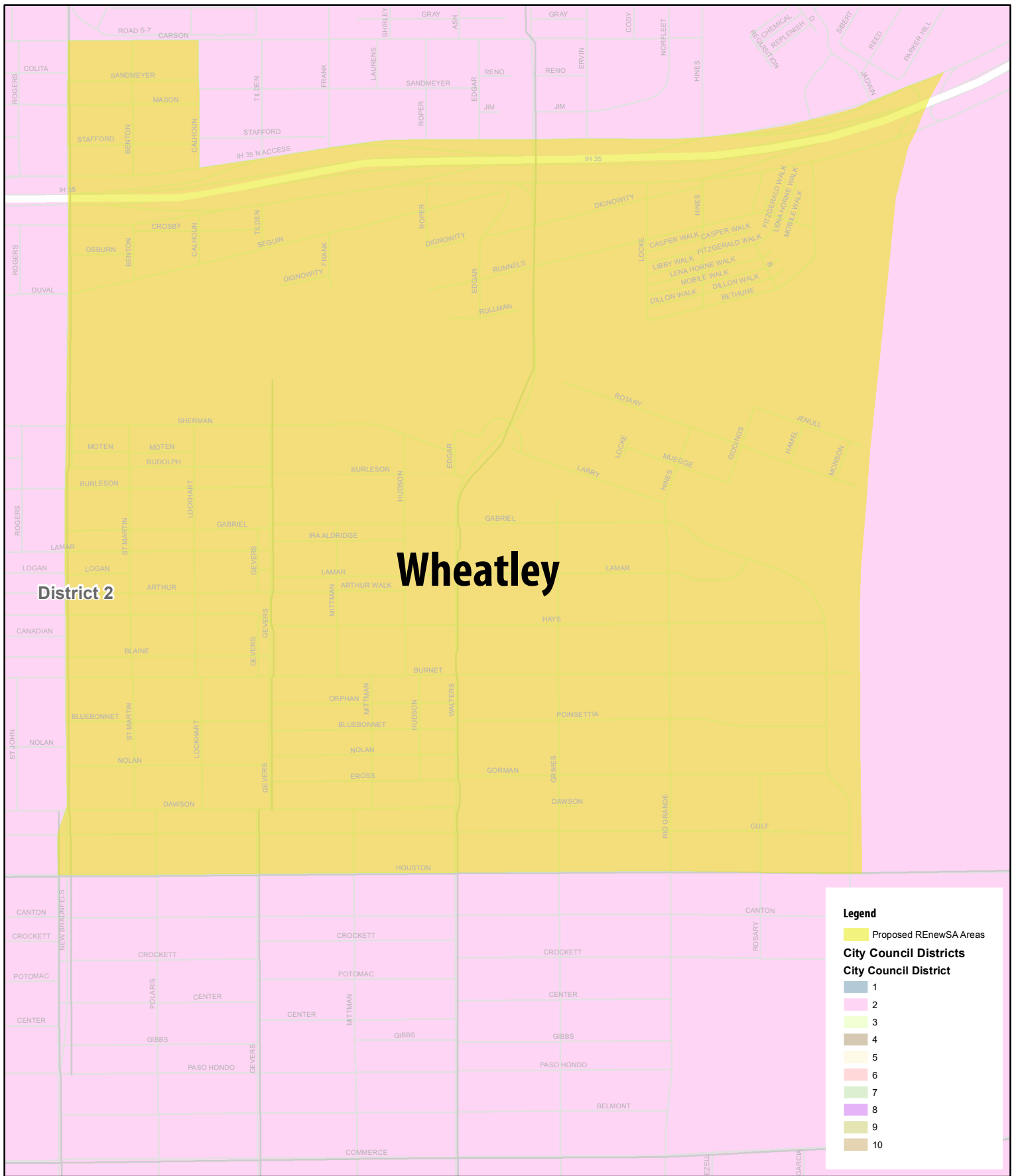
Data Sources: City of San Antonio GIS; U.S. Census Bureau

This Geographic Information System product received from the City of San Antonio is provided "as is" without warranty of any kind. The City of San Antonio does not warrant, guarantee, or make any representations regarding the use, or the results of the use, of the information provided in terms of correctness, accuracy, reliability, timeliness or otherwise. Please contact the City of San Antonio department for specific determinations.

Contact: Michael Taylor, AICP, Planning Administrator (210) 207-0145

Map Created by: Christopher Lazaro, Planning Coordinator  
Map Date: July 20, 2015





**FY 2016-2017 Target Areas**

Data Sources: City of San Antonio GIS; U.S. Census Bureau

This Geographic Information System product received from the City of San Antonio is provided "as is" without warranty of any kind. The City of San Antonio does not warrant, guarantee, or make any representations regarding the use, or the results of the use, of the information provided in terms of correctness, accuracy, reliability, timeliness or otherwise. Please contact the City of San Antonio department for specific determinations.

Contact: Michael Taylor, AICP, Planning Administrator (210) 207-0145

Map Created by: Christopher Lazaro, Planning Coordinator  
Map Date: July 20, 2015

