

AN ORDINANCE 2018-06-21-0538

AMENDING THE LAND USE PLAN CONTAINED IN THE SAN ANTONIO INTERNATIONAL AIRPORT VICINITY LAND USE PLAN, A COMPONENT OF THE COMPREHENSIVE MASTER PLAN OF THE CITY, BY CHANGING THE USE OF APPROXIMATELY 2.57 ACRES OF LAND LOCATED AT GENERALLY LOCATED AT WURZBACH PARKWAY AND THOUSAND OAKS DRIVE, LEGALLY DESCRIBED AS 2.57 ACRES OUT OF NCB 14945 FROM "PARKS/OPEN SPACE" TO "PUBLIC INSTITUTIONAL".

\* \* \* \* \*

WHEREAS, the San Antonio International Airport Vicinity Land Use Plan was adopted on May 20, 2010 by City Council as a component of the City's Comprehensive Master Plan adopted May 29, 1997; and

WHEREAS, the Unified Development Code requires consistency between zoning and the Comprehensive Master Plan and Section 213.003 of the TEXAS LOCAL GOVERNMENT CODE allows amendment of the Comprehensive Master Plan following a public hearing and review by the Planning Commission; and

WHEREAS, a public hearing was held on May 9, 2018 by the Planning Commission allowing all interested citizens to be heard; and


WHEREAS, the San Antonio City Council has considered the effect of this amendment to the Comprehensive Master Plan of the City and has determined that it conforms to the approval criteria set forth in the Unified Development Code §35-420, Comprehensive, Neighborhood, Community, and Perimeter Plans; **NOW THEREFORE;**

**BE IT ORDAINED BY THE CITY COUNCIL OF THE CITY OF SAN ANTONIO:**


**SECTION 1.** The San Antonio International Airport Vicinity Land Use Plan, a component of the Comprehensive Master Plan of the City, is hereby amended by changing the use of approximately 2.57 acres of land located at generally located at Wurzbach Parkway and Thousand Oaks Drive, legally described as 2.57 acres out of NCB 14945, from "Parks/Open Space" to "Public Institutional". All portions of land mentioned are depicted in **Attachment "I"** attached hereto and incorporated herein for all purposes.

**SECTION 2.** This ordinance shall take effect July 1, 2018.


**PASSED AND APPROVED** on this 21<sup>st</sup> day of June 2018.

  
M A Y O R  
Ron Nirenberg

ATTEST:

  
\_\_\_\_\_  
Leticia M. Vacek, City Clerk

APPROVED AS TO FORM:

  
\_\_\_\_\_  
for Andrew Segovia, City Attorney



# Voting Results User Interface

City of San Antonio



Voting Slips retrieved: 1

[New Query](#)

<b>Agenda Item:</b>	P-5 ( in consent vote: 58, Z-1, Z-2, P-1, Z-3, Z-4, Z-5, Z-6, P-2, Z-7, P-3, Z-8, Z-10, Z-12, Z-13, Z-14, Z-15, Z-16, Z-19, P-5, Z-21 )						
<b>Date:</b>	06/21/2018						
<b>Time:</b>	02:38:51 PM						
<b>Vote Type:</b>	Motion to Approve						
<b>Description:</b>	PLAN AMENDMENT CASE # 18056 (Council District 10): Ordinance amending the San Antonio International Airport Vicinity Land Use Plan, a component of the Comprehensive Master Plan of the City, by changing the future land use from "Parks/Open Space" to "Public Institutional" on 2.57 acres out of NCB 14945, Generally located at Wurzbach Parkway and Thousand Oaks Drive. Staff and Planning Commission recommend Approval. (Associated Zoning Case Z2018184)						
<b>Result:</b>	Passed						
<b>Voter</b>	<b>Group</b>	<b>Not Present</b>	<b>Yea</b>	<b>Nay</b>	<b>Abstain</b>	<b>Motion</b>	<b>Second</b>
Ron Nirenberg	Mayor		x				
Roberto C. Treviño	District 1		x			x	
William Cruz Shaw	District 2		x				x
Rebecca Viagran	District 3		x				
Rey Saldaña	District 4		x				
Shirley Gonzales	District 5		x				
Greg Brockhouse	District 6		x				
Ana E. Sandoval	District 7		x				
Manny Pelaez	District 8		x				
John Courage	District 9		x				
Clayton H. Perry	District 10		x				

SG/lj  
06/21/2018  
Item No. P-5

# **ATTACHMENT “I”**

**ATTACHMENT I**  
**Proposed Amendment:**

