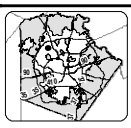






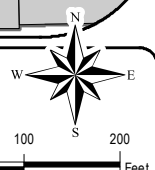


**Proposed
General
Urban Tier**



-  200' Notification Area
-  Proposed General Urban Tier
-  Civic Center
-  General Urban Tier
-  Natural Tier
-  Suburban Tier



Data Source: City of San Antonio Enterprise GIS, Bexar Metro 911, Bexar Appraisal District
 City of San Antonio is a member of the Bexar System of Public Utilities. The City of San Antonio provides "as is" without warranty of any kind, and the City of San Antonio expressly disclaims all liability for any errors, omissions, or inaccuracies in the information provided by any third party. The City of San Antonio is not responsible for any errors, omissions, or inaccuracies in the information provided by any third party. The City of San Antonio is not responsible for any errors, omissions, or inaccuracies in the information provided by any third party. The City of San Antonio is not responsible for any errors, omissions, or inaccuracies in the information provided by any third party.

North Sector Land Use Plan

Proposed Plan Amendment 1911600089 Area

City of San Antonio
 Planning and Community
 Development Department
 John M. Dugan, ACP
 Director
City of San Antonio
 Planning and Community
 Development Department
 PO Box 639000
 San Antonio, TX 78263
