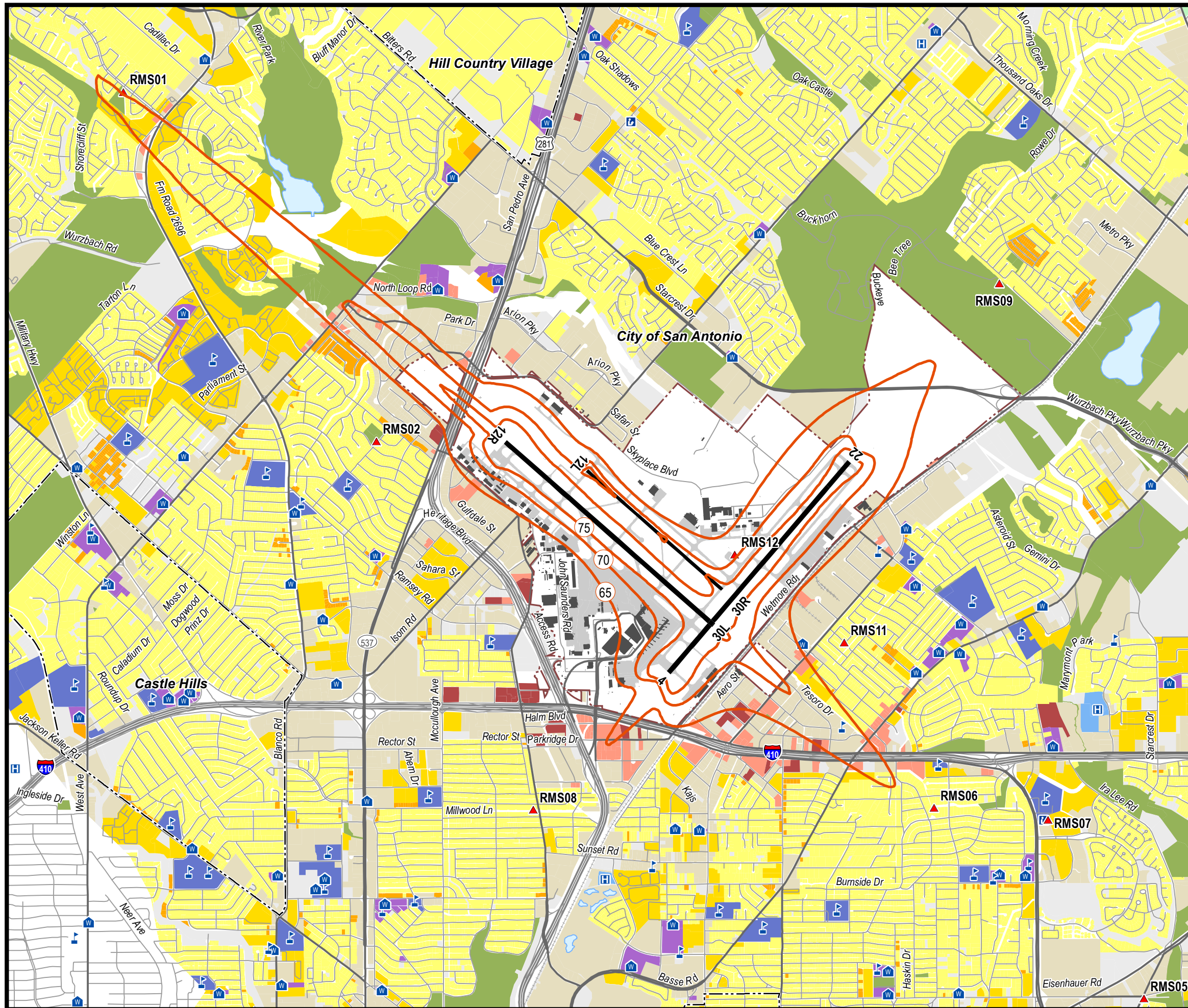






























Figure: 11
Forecast Condition (2019) Noise Exposure Map



-  Forecast (2019) DNL Contour
-  Noise Monitor Location
-  Airport Boundary
-  Runway
-  Taxiway / Apron
-  Airport Buildings
-  Municipal Boundary
-  Highways
-  Major Roads
-  Local Roads
-  Railroad
-  Residential Use
-  Condo / Townhouse
-  Multi-Family Residential Use
-  Transient Lodging
-  School / Library
-  Hospital
-  Water
-  Place of Worship
-  Recreational / Open Space
-  Agricultural
-  Commercial Use
-  Industrial Use
-  Vacant / Undefined
-  School
-  Library
-  Place of Worship
-  Hospital

DRAFT

