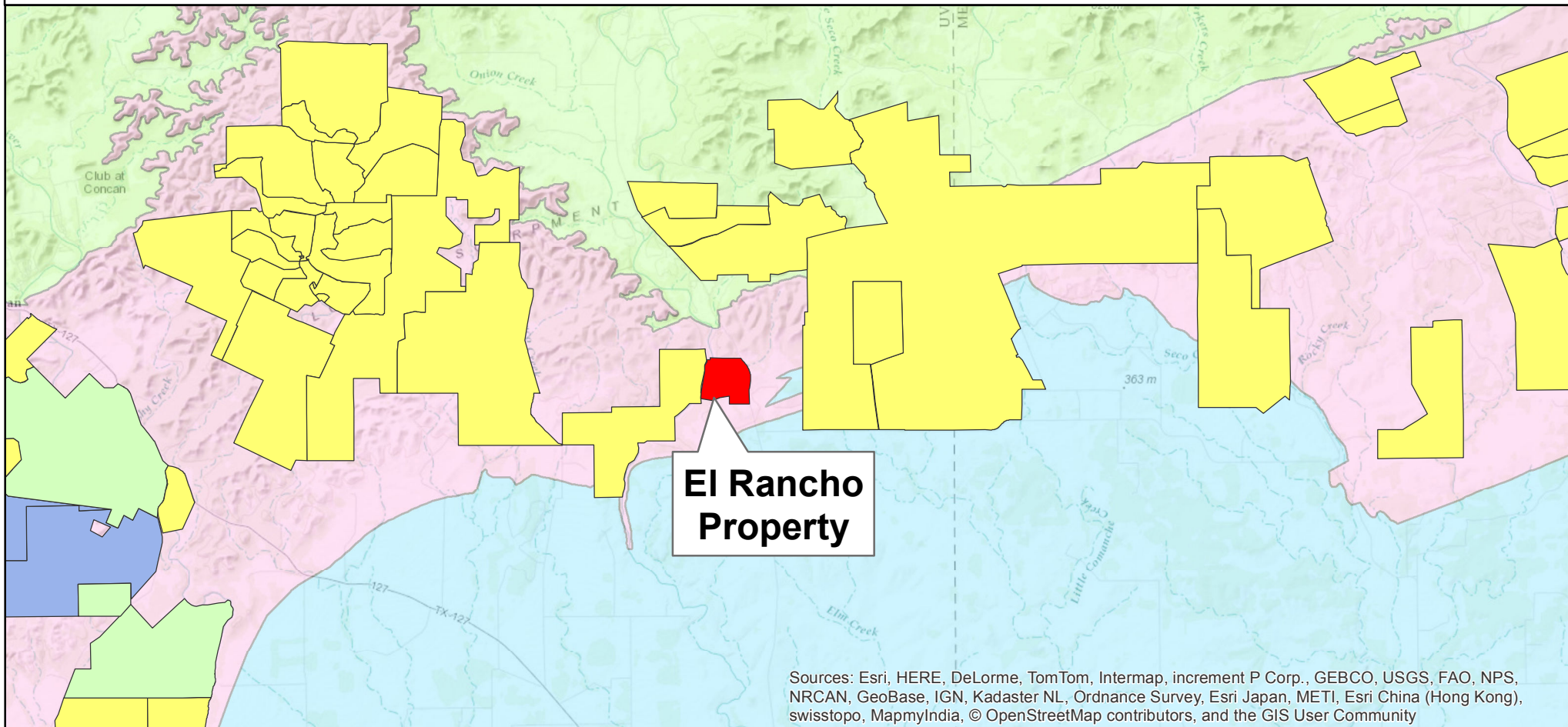













# City of San Antonio Edwards Aquifer Protection Program El Rancho Property

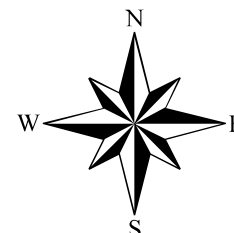



City of San Antonio



Sources: Esri, HERE, DeLorme, TomTom, Intermap, increment P Corp., GEBCO, USGS, FAO, NPS, NRCAN, GeoBase, IGN, Kadaster NL, Ordnance Survey, Esri Japan, METI, Esri China (Hong Kong), swisstopo, MapmyIndia, © OpenStreetMap contributors, and the GIS User Community

- |   |   |
|---|---|
|  El Rancho Property       |  Edwards Aquifer Drainage Area |
|  Proposition 1 Properties |  Edwards Aquifer Recharge Zone |
|  San Antonio Water System |  Edwards Aquifer Artesian Zone |
|  Texas Parks and Wildlife |   |
|  The Nature Conservancy   |   |
|  Federal Managed Land     |   |



THE CITY OF SAN ANTONIO MAKES NO WARRANTY, REPRESENTATION, OR GUARANTEE OF ANY KIND REGARDING THIS MAP OR INFORMATION PROVIDED HEREIN.

The City of San Antonio assumes no liability either for any errors, omissions, or inaccuracies in the information provided regardless of the cause of such or for any decision made, action taken, or action not taken by the user in reliance upon any maps or information provided.